

+NOTICE!!

These documents have been scanned!

Do not place un-scanned documents beneath this notice!

Do not remove this notice from this file!

GPO Jacket No. 560-102
Print Order 61549
Rise Business Services, LLC
Job=AZ15 1/8/2020



Box Number= AZ15283



Claim Begin-End: AMC457056-AMC457070

1 Initial Receipt



AZ15283-13

AMC458525-AMC458783

United States Department of the Interior
Bureau of Land Management
 DIV OF LANDS, MINRLS & ENERGY
 ONE N CENTRAL AVE
 PHOENIX, AZ 85004 -4427
 Phone: 602-417-9200

Receipt	
No:	4566338

Transaction #: 4687718	
Date of Transaction: 09/23/2019	
CUSTOMER:	
MICHAEL LEU 7705 SAINT JAMES DR MENTOR, OH 44060-3988 US	

ENTERED
 OCT 01 2019
 BY: RAM

LINE #	QTY	DESCRIPTION	REMARKS	UNIT PRICE	TOTAL
1	15.00	LOCATABLE MINERALS / MINING CLAIMS- NEW, UNADJUD, ONE OR MORE AUTH NOS / NEW MINING CLAIM PROCESSING FEE CASES: AMC457056/\$20.00, AMC457057/ \$20.00, AMC457058/\$20.00, AMC457059/ \$20.00, AMC457060/\$20.00, AMC457061/ \$20.00, AMC457062/\$20.00, AMC457063/ \$20.00, AMC457064/\$20.00, AMC457065/ \$20.00, AMC457066/\$20.00, AMC457067/ \$20.00, AMC457068/\$20.00, AMC457069/ \$20.00, AMC457070/\$20.00		- n/a -	300.00
2	15.00	LOCATABLE MINERALS / MINING CLAIMS- NEW, UNADJUD, ONE OR MORE AUTH NOS / NEW MINING CLAIMS LOCATION FEE CASES: AMC457056/\$40.00, AMC457057/ \$40.00, AMC457058/\$40.00, AMC457059/ \$40.00, AMC457060/\$40.00, AMC457061/ \$40.00, AMC457062/\$40.00, AMC457063/ \$40.00, AMC457064/\$40.00, AMC457065/ \$40.00, AMC457066/\$40.00, AMC457067/ \$40.00, AMC457068/\$40.00, AMC457069/ \$40.00, AMC457070/\$40.00		- n/a -	600.00
3	15.00	LOCATABLE MINERALS / MINING CLAIMS- NEW, UNADJUD, ONE OR MORE AUTH NOS / NEW MINING CLAIMS MAINTENANCE FEE CASES: AMC457056/\$165.00, AMC457057/		- n/a -	2475.00

		\$165.00, AMC457058/\$165.00, AMC457059/ \$165.00, AMC457060/\$165.00, AMC457061/ \$165.00, AMC457062/\$165.00, AMC457063/ \$165.00, AMC457064/\$165.00, AMC457065/ \$165.00, AMC457066/\$165.00, AMC457067/ \$165.00, AMC457068/\$165.00, AMC457069/ \$165.00, AMC457070/\$165.00			
4	1.00	LOCATABLE MINERALS / MINING CLAIMS- NOT NEW-UNADJUD, ONE AUTH NO. ONLY / MINING CLAIM MONEY RECEIVED CASES: AMC457056/\$2475.00	ADDITIONAL PLACE FEES	- n/a -	2475.00
TOTAL:					\$5,850.00

PAYMENT INFORMATION			
1	AMOUNT:	5850.00	POSTMARKED: N/A
	TYPE:	CHECK	RECEIVED: 09/19/2019
	CHECK NO:	2248	
	NAME:	LEU, MICHAEL 7705 SAINT JAMES DR MENTOR OH 44060-3988 US	

REMARKS

This receipt was generated by the automated BLM Collections and Billing System and is a paper representation of a portion of the official electronic record contained therein.

NOTICE!!

These documents have been scanned!

Do not place un-scanned documents beneath this notice!

Do not remove this notice from this file!

GPO Jacket No. 560-102
Print Order 61549
Rise Business Services, LLC
Job=AZ15 1/8/2020



Box Number= AZ15283



Claim Begin-End: AMC457056-AMC457070

2 Correspondence



AZ15283-13

AMC458525-AMC458783

**NO
DOCUMENTS
FOUND**

NO DOCUMENTS FOUND
NO DOCUMENTS FOUND

NOTICE!!

These documents have been scanned!

Do not place un-scanned documents beneath this notice!

Do not remove this notice from this file!

GPO Jacket No. 560-102
Print Order 61549
Rise Business Services, LLC
Job=AZ15 1/8/2020



Box Number= AZ15283



Claim Begin-End: AMC457056-AMC457070

3 Transfers



AZ15283-13

AMC458525-AMC458783

4 57056

When recorded return to:

Janice N. Chapman
2118 Oak Street
Harper, KS 67058-1641

QUIT CLAIM DEED

THIS QUIT CLAIM DEED, Executed this 11th day of October 2019 by first party, Michael Leu, whose address is 7705 St. James Dr., Mentor, OH 44060, and Marie Leu, at 7705 St. James Dr., Mentor, OH 44060 (collectively, "Grantor").

to second party, grantee, Janice N. Chapman and Travis McDougald, 2118 Oak Street, Harper, KS 67058-1641.

WITNESSETH, That the said first party, for the sum of \$3500 paid by the said second party, the receipt whereof is hereby acknowledged, does hereby remise, release and quitclaim unto the said second party forever, all the right, title, interest and claim which the said first party has in and to the following described placer mining claim, in Yavapai County, State of Arizona, to wit:

**The NW 1/4 of the SE 1/4 of Section 26, Township 17 N., Range 4 E., Gila & Salt River Base and Meridian, known as the Sedona Golden Gem #4 mining claim, in Yavapai County, Arizona, being 40 acres (+/-).
Claim number: AMC457059**

Pinal County Doc # 2019-0049488
BLM Doc # AMC457059
Exempt per ARS 11-1134 A6

Handwritten: 1 TRF

IN WITNESS WHEREOF, The said first party has signed and sealed these presents the day and year first above written.

Handwritten: 4585722

Michael Leu date 10/11/19
Michael Leu

Michael Leu
Michael Leu

Marie Leu date 10/11/19
Marie Leu

Marie Leu
Marie Leu

Please see attached Notarized Document
Initials: MDL Date: 10/11/19

RECEIVED
BLM AZ STATE OFFICE
2019 OCT 16 P 3:01
PHOENIX, ARIZONA

ENTERED
OCT 18 2019
BY: *[Signature]*

STATE OF Ohio
COUNTY OF Lake

On this 11 day of October, 2019, before me, Michael Leu, and Marie Leu personally appeared, and proved to me on the basis of satisfactory evidence to be the persons whose names are subscribed to the within instrument and acknowledged to me that they executed the same in their authorized capacity, and that by their signatures on the instrument the persons, or the entity upon behalf of which the persons acted, executed the instrument.

ACKNOWLEDGED by my hand and official notary seal.

Greg Zalack
Print Name (Notary Public)
[Signature]
Notary Public Signature
12-20-2023
My Commission Expires



RECEIVED
BLM AZ STATE OFFICE
2019 OCT 16 P 3:01
PHOENIX, ARIZONA

When recorded return to:

Janice N. Chapman
2118 Oak Street
Harper, KS 67058-1641

QUIT CLAIM DEED

THIS QUIT CLAIM DEED, Executed this 11th day of October 2019 by first party, Michael Leu, whose address is 7705 St. James Dr., Mentor, OH 44060, and Marie Leu, at 7705 St. James Dr., Mentor, OH 44060 (collectively, "Grantor").

to second party, grantee, Janice N. Chapman and Travis McDougald, 2118 Oak Street, Harper, KS 67058-1641.

WITNESSETH, That the said first party, for the sum of \$3500 paid by the said second party, the receipt whereof is hereby acknowledged, does hereby remise, release and quitclaim unto the said second party forever, all the right, title, interest and claim which the said first party has in and to the following described placer mining claim, in Yavapai County, State of Arizona, to wit:

**The NE 1/4 of the SW 1/4 of Section 26, Township 17 N., Range 4 E., Gila & Salt River Base and Meridian, known as the Sedona Golden Gem #5 mining claim, in Yavapai County, Arizona, being 40 acres (+/-).
Claim number: AMC457060**

Pinal County Doc # 2019-0049489
BLM Doc # AMC457060
Exempt per ARS 11-1134 A6

ERC/1TRF

IN WITNESS WHEREOF, The said first party has signed and sealed these presents the day and year first above written.

4585722

Michael Leu date 10/11/19
Michael Leu

Michael Leu
Michael Leu

Marie Leu date 10/11/19
Marie Leu

Marie Leu
Marie Leu

Please see attached Notarized Document
Initials: MSL Date: 10/11/19

RECEIVED
BLM AZ STATE OFFICE
2019 OCT 16 P 3:07
PHOENIX, ARIZONA

STATE OF Ohio
COUNTY OF Lake

On this 11 day of October, 2019, before me, Michael Leu, and Marie Leu personally appeared, and proved to me on the basis of satisfactory evidence to be the persons whose names are subscribed to the within instrument and acknowledged to me that they executed the same in their authorized capacity, and that by their signatures on the instrument the persons, or the entity upon behalf of which the persons acted, executed the instrument.

ACKNOWLEDGED by my hand and official notary seal.

Greg Zalack

Print Name (Notary Public)

[Handwritten Signature]

Notary Public Signature

12-20-2023

My Commission Expires



M. Leu
7705 St. James Dr.
Mentor, OH 44060

RECEIVED
BLM AZ STATE OFFICE

2019 OCT 16 P 3:07

PHOENIX, ARIZONA

85004-442


Bureau of
Arizona
One North
Phoenix

440-225-5991

Thank you,
M. Leu

I was told not to include
copy of Location Notices for
any 40 acre claims.
Only when is a several
claim, and this is not
several.

CLEVELAND OH 440



United States Department of the Interior
Bureau of Land Management
 DIV OF LANDS, MINRLS & ENERGY
 ONE N CENTRAL AVE
 PHOENIX, AZ 85004 -4427
 Phone: 602-417-9200

Receipt

No: 4585722

Transaction #: 4707380	
Date of Transaction: 10/17/2019	
CUSTOMER:	
MICHAEL LEU 7705 SAINT JAMES DR MENTOR, OH 44060-3988 US	

LINE #	QTY	DESCRIPTION	REMARKS	UNIT PRICE	TOTAL
1	1.00	LOCATABLE MINERALS / MINING CLAIMS- NOT NEW-UNADJUD, ONE AUTH NO. ONLY / MINING CLAIM MONEY RECEIVED CASES: AMC457059/\$60.00	TRANSFERS (2)	- n/a -	60.00
TOTAL:					\$60.00

PAYMENT INFORMATION			
1	AMOUNT:	60.00	POSTMARKED: N/A
	TYPE:	CHECK	RECEIVED: 10/16/2019
	CHECK NO:	630	
	NAME:	USA LAND INVESTCOM INC 7705 SAINT JAMES DR MENTOR OH 44060-3988 US	

REMARKS

This receipt was generated by the automated BLM Collections and Billing System and is a paper representation of a portion of the official electronic record contained therein.

When recorded return to:

Troy G. Merry IV
1079 US Highway 85 87, TRLR 50
Walsenburg, CO 81089

QUIT CLAIM DEED

THIS QUIT CLAIM DEED, Executed this 24th day of February 2020 by first party, Michael Leu, whose address is 7705 St. James Dr., Mentor, OH 44060, and Marie Leu, at 7705 St. James Dr., Mentor, OH 44060 (collectively, "Grantor").

to second party, grantee, Troy G. Merry IV and Christina D. Smith, 1079 US Highway 85 87, TRLR 50, Walsenburg, CO 81089.

WITNESSETH, That the said first party, for the sum of \$3500 paid by the said second party, the receipt whereof is hereby acknowledged, does hereby remise, release and quitclaim unto the said second party forever, all the right, title, interest and claim which the said first party has in and to the following described placer mining claim, in Yavapai County, State of Arizona, to wit:

**The NW 1/4 of the NE 1/4 of Section 26, Township 17 N., Range 4 E., Gila & Salt River Base and Meridian, known as the Sedona Golden Gem #1 mining claim, in Yavapai County, Arizona, being 40 acres (+/-).
Claim number: AMC457056**

Pinal County Doc # 2019-0049485
BLM Doc # AMC457056
Exempt per ARS 11-1134 A6

IN WITNESS WHEREOF, The said first party has signed and sealed these presents the day and year first above written.

Michael Leu date 2/24/2020
Michael Leu

Michael Leu
Michael Leu

Marie Leu date 2/24/2020
Marie Leu

Marie Leu
Marie Leu

RECEIVED
BLM AZ STATE OFFICE
2020 MAR 10 A 11:04
PHOENIX, ARIZONA

Please see attached Notarized Document
Initials: MOL Date: 2/24/2020

4712450

STATE OF Florida
COUNTY OF Charlotte

On this 24 day of February, 2020, before me, Michael Leu, and Marie Leu personally appeared, and proved to me on the basis of satisfactory evidence to be the persons whose names are subscribed to the within instrument and acknowledged to me that they executed the same in their authorized capacity, and that by their signatures on the instrument the persons, or the entity upon behalf of which the persons acted, executed the instrument.

ACKNOWLEDGED by my hand and official notary seal.



Ed De La Cruz

Print Name (Notary Public)

[Handwritten Signature]

Notary Public Signature

Aug 9, 2020

My Commission Expires

PHOENIX, ARIZONA

2020 MAR 10 A 11:04

RECEIVED
DLMA STATE OFFICE

When recorded return to:

Troy G. Merry IV
1079 US Highway 85 87, TRLR 50
Walsenburg, CO 81089

QUIT CLAIM DEED

THIS QUIT CLAIM DEED, Executed this 2nd day of March 2020 by first party, Michael Leu, whose address is 7705 St. James Dr., Mentor, OH 44060, and Marie Leu, at 7705 St. James Dr., Mentor, OH 44060 (collectively, "Grantor").

to second party, grantee, Troy G. Merry IV and Christina D. Smith, 1079 US Highway 85 87, TRLR 50, Walsenburg, CO 81089.

WITNESSETH, That the said first party, for the sum of \$3500 paid by the said second party, the receipt whereof is hereby acknowledged, does hereby remise, release and quitclaim unto the said second party forever, all the right, title, interest and claim which the said first party has in and to the following described placer mining claim, in Yavapai County, State of Arizona, to wit:

**The NE 1/4 of the NE 1/4 of Section 26, Township 17 N., Range 4 E., Gila & Salt River Base and Meridian, known as the Sedona Golden Gem #2 mining claim, in Yavapai County, Arizona, being 40 acres (+/-).
Claim number: AMC457057**

Pinal County Doc # 2019-0049486
BLM Doc # AMC457057
Exempt per ARS 11-1134 A6

IN WITNESS WHEREOF, The said first party has signed and sealed these presents the day and year first above written.

Michael Leu date 3/2/2020 Michael Leu
Michael Leu Michael Leu

Marie Leu date 3/2/2020 Marie Leu
Marie Leu Marie Leu

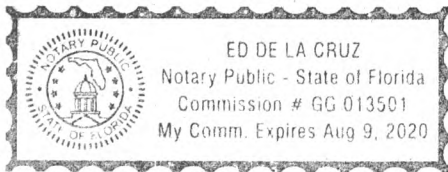
Please see attached Notarized Document
Initials: MDL Date: 3/2/2020

RECEIVED
BLM AZ STATE OFFICE
2020 MAR 10 A 11:04
PHOENIX, ARIZONA

STATE OF Florida
COUNTY OF Charlotte

On this 02 day of March, 2020, before me, Michael Leu, and Marie Leu personally appeared, and proved to me on the basis of satisfactory evidence to be the persons whose names are subscribed to the within instrument and acknowledged to me that they executed the same in their authorized capacity, and that by their signatures on the instrument the persons, or the entity upon behalf of which the persons acted, executed the instrument.

ACKNOWLEDGED by my hand and official notary seal.



Ed De la Cruz
Print Name (Notary Public)
[Signature]
Notary Public Signature
Aug 9, 2020
My Commission Expires

RECEIVED
BLHAY STATE OFFICE
2020 MAR 10 A 11:04
PHOENIX, ARIZONA

M. Lew
7705 St. James Dr,
Mentor, OH 44060

RECEIVED
BLM AZ STATE OFFICE

2020 MAR 10 A 11: 03

PHOENIX, ARIZONA

Bureau of Land Management
Arizona State Office
One North Central Ave, Ste. 800
Phoenix, AZ 85004-4427

85004-442700



FOREVER / USA



FOREVER / USA



United States Department of the Interior
Bureau of Land Management
 DIV OF LANDS, MINRLS & ENERGY
 ONE N CENTRAL AVE
 PHOENIX, AZ 85004 -4427
 Phone: 602-417-9200

Receipt	
No:	4712450

Transaction #: 4837252
Date of Transaction: 03/11/2020
CUSTOMER:
MICHAEL LEU 7705 SAINT JAMES DR MENTOR, OH 44060-3988 US

LINE #	QTY	DESCRIPTION	REMARKS	UNIT PRICE	TOTAL
1	1.00	LOCATABLE MINERALS / MINING CLAIMS- NOT NEW-UNADJUD, ONE AUTH NO. ONLY / MINING CLAIM MONEY RECEIVED CASES: AMC457056/\$60.00	TRF	- n/a -	60.00
TOTAL:					\$60.00

PAYMENT INFORMATION			
1	AMOUNT:	30.00	POSTMARKED: N/A
	TYPE:	CHECK	RECEIVED: 03/10/2020
	CHECK NO:	662	
	NAME:	LEU, MICHAEL 7705 SAINT JAMES DR MENTOR OH 44060-3988 US	
2	AMOUNT:	30.00	POSTMARKED: N/A
	TYPE:	CHECK	RECEIVED: 03/10/2020
	CHECK NO:	666	
	NAME:	LEU, MICHAEL 7705 SAINT JAMES DR MENTOR OH 44060-3988 US	

REMARKS

This receipt was generated by the automated BLM Collections and Billing System and is a paper representation of a portion of the official electronic record contained therein.

457056

When recorded return to:

Olivier Barre
5374 Parkmor Road
Calabasas, CA 91302

QUIT CLAIM DEED

THIS QUIT CLAIM DEED, Executed this 23rd day of March 2020 by first party, Michael Leu, whose address is 7705 St. James Dr., Mentor, OH 44060, and Marie Leu, at 7705 St. James Dr., Mentor, OH 44060 (collectively, "Grantor").

to second party, grantee, Olivier Barre and Margot Barre, 5374 Parkmor Road, Calabasas, CA 91302.

WITNESSETH, That the said first party, for the sum of \$3500 paid by the said second party, the receipt whereof is hereby acknowledged, does hereby remise, release and quitclaim unto the said second party forever, all the right, title, interest and claim which the said first party has in and to the following described placer mining claim, in Yavapai County, State of Arizona, to wit:

The SW 1/4 of the SE 1/4 of Section 26, Township 17 N., Range 4 E., Gila & Salt River Base and Meridian, known as the Sedona Golden Gem #6 mining claim, in Yavapai County, Arizona, being 40 acres (+/-).

Claim number: AMC457061

Pinal County Doc # 2019-0049490
BLM Doc # AMC457061
Exempt per ARS 11-1134 A6

IN WITNESS WHEREOF, The said first party has signed and sealed these presents the day and year first above written.

<u>Michael Leu</u> Michael Leu	date <u>3/23/2020</u>	<u>Michael Leu</u> Michael Leu
<u>Marie Leu</u> Marie Leu	date <u>3/23/2020</u>	<u>Marie Leu</u> Marie Leu

RECEIVED
BLM AZ STATE OFFICE
2020 MAR 30 A 10:56
PHOENIX, ARIZONA

Please see attached Notarized Document
Initials: ML Date: 3/23/2020


4732464

ENTERED
APR 06 2020
BY: RAM

STATE OF Florida
COUNTY OF Charlotte

On this 23 day of March, 2020, before me, Michael Leu, and Marie Leu personally appeared, and proved to me on the basis of satisfactory evidence to be the persons whose names are subscribed to the within instrument and acknowledged to me that they executed the same in their authorized capacity, and that by their signatures on the instrument the persons, or the entity upon behalf of which the persons acted, executed the instrument.

ACKNOWLEDGED by my hand and official notary seal.



Jaime Matthews
Print Name (Notary Public)
[Signature]
Notary Public Signature
03/28/2021
My Commission Expires

PHOENIX, ARIZONA

2020 MAR 30 A 10:56

RECEIVED
DUMA Z STATE OFFICE

M. Lew
7705 St. James Dr.
Mentor, OH 44060

RECEIVED
BEMAZ STATE OFFICE

2020 MAR 30 A 10:56

PHOENIX, ARIZONA

Bureau of Land Management
Arizona State Office
One North Central Ave., Ste. 800
Phoenix, AZ 85004-4427

FT WYERS, IRL 338

28 MAR 2020 PM 2:11



85004-442700



United States Department of the Interior
Bureau of Land Management
 DIV OF LANDS, MINRLS & ENERGY
 ONE N CENTRAL AVE
 PHOENIX, AZ 85004 -4427
 Phone: 602-417-9200

Receipt	
No:	4722464

Transaction #: 4847701
Date of Transaction: 04/03/2020
CUSTOMER:
USA LAND INVESTCOM INC 7705 SAINT JAMES DR MENTOR, OH 44060-3988 US

LINE #	QTY	DESCRIPTION	REMARKS	UNIT PRICE	TOTAL
1	1.00	LOCATABLE MINERALS / MINING CLAIMS- NOT NEW-UNADJUD, ONE AUTH NO. ONLY / MINING CLAIM MONEY RECEIVED CASES: AMC457061/\$30.00	TRF	- n/a -	30.00
TOTAL:					\$30.00

PAYMENT INFORMATION			
1	AMOUNT:	30.00	POSTMARKED: N/A
	TYPE:	CHECK	RECEIVED: 03/30/2020
	CHECK NO:	674	
	NAME:	USA LAND INVESTCOM INC 7705 SAINT JAMES DR MENTOR OH 44060-3988 US	

REMARKS

This receipt was generated by the automated BLM Collections and Billing System and is a paper representation of a portion of the official electronic record contained therein.

457056

When recorded return to:

Jim Foster
6884 County Road 3425
Stratford, OK 74872

QUIT CLAIM DEED

THIS QUIT CLAIM DEED, Executed this 27th day of March 2020 by first party, Michael Leu, whose address is 7705 St. James Dr., Mentor, OH 44060, and Marie Leu, at 7705 St. James Dr., Mentor, OH 44060 (collectively, "Grantor").

to second party, grantee, Jim Foster and Debra Foster, 6884 County Road 3425, Stratford, OK 74872.

WITNESSETH, That the said first party, for the sum of \$3500 paid by the said second party, the receipt whereof is hereby acknowledged, does hereby remise, release and quitclaim unto the said second party forever, all the right, title, interest and claim which the said first party has in and to the following described placer mining claim, in Yavapai County, State of Arizona, to wit:

The NW 1/4 of the NW 1/4 of Section 28, Township 17 N., Range 4 E., Gila & Salt River Base and Meridian, known as the Sedona Golden Gem #7 mining claim, in Yavapai County, Arizona, being 40 acres (+/-).

Claim number: AMC457062

Pinal County Doc # 2019-0049491
BLM Doc # AMC457062
Exempt per ARS 11-1134 A6

IN WITNESS WHEREOF, The said first party has signed and sealed these presents the day and year first above written.

Michael Leu date 3/27/2020
Michael Leu

Michael Leu
Michael Leu

Marie Leu date 3/27/2020
Marie Leu

Marie Leu
Marie Leu

RECEIVED
BLM AZ STATE OFFICE
2020 APR - 1 A 11: 26
PHOENIX, ARIZONA

Please see attached Notarized Document
Initials: ML Date: 3/27/2020


INTEREST
APR 06 2020
BY: RAM

4722610

STATE OF Florida
COUNTY OF Charlotte

On this 27 day of March, 2020, before me, Michael Leu, and Marie Leu personally appeared, and proved to me on the basis of satisfactory evidence to be the persons whose names are subscribed to the within instrument and acknowledged to me that they executed the same in their authorized capacity, and that by their signatures on the instrument the persons, or the entity upon behalf of which the persons acted, executed the instrument.

ACKNOWLEDGED by my hand and official notary seal.



Jose Nelson Benavides
Print Name (Notary Public)
[Signature]
Notary Public Signature
7-2-20
My Commission Expires

RECEIVED
BIRMINGHAM STATE OFFICE
2020 APR - 1 A 11: 26
PHOENIX, ARIZONA

Mr. Lew
7905 St. James Dr.
Mentor, OH 44060



TAMPA FL 336
SAINT PETERSBURG FL
28 MAR 2020 PM 5 L

RECEIVED
BLM AZ STATE OFFICE

2020 APR -1 A 11: 26

PHOENIX, ARIZONA

Bureau of Land Management
Arizona State Office
One North Central Ave., Ste. 800
Phoenix, AZ 85004-4427

United States Department of the Interior
Bureau of Land Management
 DIV OF LANDS, MINRLS & ENERGY
 ONE N CENTRAL AVE
 PHOENIX, AZ 85004 -4427
 Phone: 602-417-9200

Receipt	
No:	4722616

Transaction #: 4847860	
Date of Transaction: 04/03/2020	
CUSTOMER:	
	USA LAND INVESTCOM INC 7705 SAINT JAMES DR MENTOR, OH 44060-3988 US

LINE #	QTY	DESCRIPTION	REMARKS	UNIT PRICE	TOTAL
1	1.00	LOCATABLE MINERALS / MINING CLAIMS- NOT NEW-UNADJUD, ONE AUTH NO. ONLY / MINING CLAIM MONEY RECEIVED CASES: AMC457062/\$30.00	TRF	- n/a -	30.00
TOTAL:					\$30.00

PAYMENT INFORMATION			
1	AMOUNT:	30.00	POSTMARKED: N/A
	TYPE:	CHECK	RECEIVED: 04/01/2020
	CHECK NO:	676	
	NAME:	USA LAND INVESTCOM INC 7705 SAINT JAMES DR MENTOR OH 44060-3988 US	

REMARKS

This receipt was generated by the automated BLM Collections and Billing System and is a paper representation of a portion of the official electronic record contained therein.

457056

When recorded return to:

Julie A. Marcinek
P.O. Box 20081
Wickenburg, AZ 85358

QUIT CLAIM DEED

THIS QUIT CLAIM DEED, Executed this 2nd day of March 2020 by first party, Michael Leu, whose address is 7705 St. James Dr., Mentor, OH 44060, and Marie Leu, at 7705 St. James Dr., Mentor, OH 44060 (collectively, "Grantor").

to second party, grantee, Julie A. Marcinek, Chris J. Chojnowski, and Vicente B. Galindo, P.O. Box 20081, Wickenburg, AZ 85358.

WITNESSETH, That the said first party, for the sum of \$3500 paid by the said second party, the receipt whereof is hereby acknowledged, does hereby remise, release and quitclaim unto the said second party forever, all the right, title, interest and claim which the said first party has in and to the following described placer mining claim, in Yavapai County, State of Arizona, to wit:

The SE 1/4 of the SE 1/4 of Section 28, Township 17 N., Range 4 E., Gila & Salt River Base and Meridian, known as the Sedona Golden Gem #15 mining claim, in Yavapai County, Arizona, being 40 acres (+/-).

Claim number: AMC457070

Pinal County Doc # 2019-0049499
BLM Doc # AMC457070
Exempt per ARS 11-1134 A6

IN WITNESS WHEREOF, The said first party has signed and sealed these presents the day and year first above written.

Michael Leu date 3/2/2020
Michael Leu

Michael Leu
Michael Leu

Marie Leu date 3/2/2020
Marie Leu

Marie Leu
Marie Leu

RECEIVED
BIRMINGHAM STATE OFFICE
2020 MAR 25 P 12:01
PHOENIX, ARIZONA

Please see attached Notarized Document
Initials: MOL Date: 3/2/2020


ENTERED
APR 03 2020
BY: RAM

4719750

STATE OF Florida
COUNTY OF Charlotte

On this 02 day of March, 2020, before me, Michael Leu, and Marie Leu personally appeared, and proved to me on the basis of satisfactory evidence to be the persons whose names are subscribed to the within instrument and acknowledged to me that they executed the same in their authorized capacity, and that by their signatures on the instrument the persons, or the entity upon behalf of which the persons acted, executed the instrument.

ACKNOWLEDGED by my hand and official notary seal.



Ed De La Cruz

Print Name (Notary Public)

[Handwritten Signature]

Notary Public Signature

Aug 9, 2020

My Commission Expires

RECEIVED
BIMAZ STATE OFFICE
2020 MAR 25 P 12:01
PHOENIX, ARIZONA

M. Leu
7705 St. James Dr.
Mentor, OH 44060

RECEIVED
BLM AZ STATE OFFICE

2020 MAR 25 P 12:01

PHOENIX, ARIZONA

FT MYERS FL 339

US MAR 2020 PHX AZ



FOREVER 7 USA

Bureau of Land Management
Arizona State Office
One North Central Ave., Ste. 800
Phoenix, AZ 85004-4427

85004-442700



United States Department of the Interior
Bureau of Land Management
 DIV OF LANDS, MINRLS & ENERGY
 ONE N CENTRAL AVE
 PHOENIX, AZ 85004 -4427
 Phone: 602-417-9200

Receipt	
No:	4719750

Transaction #: 4844970
Date of Transaction: 03/27/2020
CUSTOMER:
MICHAEL LEU 7705 SAINT JAMES DR MENTOR, OH 44060-3988 US

LINE #	QTY	DESCRIPTION	REMARKS	UNIT PRICE	TOTAL
1	1.00	LOCATABLE MINERALS / MINING CLAIMS- NOT NEW-UNADJUD, ONE AUTH NO. ONLY / MINING CLAIM MONEY RECEIVED CASES: AMC457070/\$45.00	TRF/3	- n/a -	45.00
TOTAL:					\$45.00

PAYMENT INFORMATION			
1	AMOUNT:	45.00	POSTMARKED: N/A
	TYPE:	CHECK	RECEIVED: 03/27/2020
	CHECK NO:	669	
	NAME:	USA LAND INVESTCOM INC 7705 SAINT JAMES DR MENTOR OH 44060-3988 US	

REMARKS

This receipt was generated by the automated BLM Collections and Billing System and is a paper representation of a portion of the official electronic record contained therein.

457056

When recorded return to:

Olivier Barre
5374 Parkmor Road
Calabasas, CA 91302

QUIT CLAIM DEED

THIS QUIT CLAIM DEED, Executed this 23rd day of October 2019 by first party, Michael Leu, whose address is 7705 St. James Dr., Mentor, OH 44060, and Marie Leu, at 7705 St. James Dr., Mentor, OH 44060 (collectively, "Grantor").

to second party, grantee, Olivier Barre, 5374 Parkmor Road, Calabasas, CA 91302.

WITNESSETH, That the said first party, for the sum of \$2000 paid by the said second party, the receipt whereof is hereby acknowledged, does hereby remise, release and quitclaim unto the said second party forever, all the right, title, interest and claim which the said first party has in and to the following described placer mining claim, in Yavapai County, State of Arizona, to wit:

The N 1/2 of the SW 1/4 of the NE 1/4 of Section 26, Township 17 N., Range 4 E., Gila & Salt River Base and Meridian, known as the Sedona Golden Gem #3 mining claim, in Yavapai County, Arizona, being 20 acres (+/-).

Claim number: AMC457058

Yavapai County Doc # 2019-0049487
BLM Doc # AMC457058
Exempt per ARS 11-1134 A6

IN WITNESS WHEREOF, The said first party has signed and sealed these presents the day and year first above written.

Michael Leu date 10/23/19 Michael Leu
Michael Leu Michael Leu

Marie Leu date 10/23/19 Marie Leu
Marie Leu Marie Leu

RECEIVED
BLM AZ STATE OFFICE
2019 OCT 30 P 2:56
PHOENIX, ARIZONA

Please see attached Notarized Document
Initials: MDL Date: 10/23/19

ENTERED
NOV 14 2019
BY: _____

4595914

STATE OF Ohio
COUNTY OF Lake

On this 23 day of October, 2019, before me, Michael Leu, and Marie Leu personally appeared, and proved to me on the basis of satisfactory evidence to be the persons whose names are subscribed to the within instrument and acknowledged to me that they executed the same in their authorized capacity, and that by their signatures on the instrument the persons, or the entity upon behalf of which the persons acted, executed the instrument.

ACKNOWLEDGED by my hand and official notary seal.



Greg Zalack

Print Name (Notary Public)

[Handwritten Signature]

Notary Public Signature

12-20-2023

My Commission Expires

RECEIVED
BLM AZ STATE OFFICE
2019 OCT 30 P 2:56
PHOENIX, ARIZONA

AND WHEN RECORDED RETURN TO:

Michael Leu
7705 St. James Dr.
Mentor, OH 44060

Location Notice for Association Placer Mining Claim

Notice is hereby given that the undersigned have on this **September 17, 2019**, located an association placer mining claim in Pinal County, Arizona.

The name of the claim is **Sedona Golden Gem #3**, and is situated in the **SW 1/4 of the NE 1/4 of Section 26, Township 17 N., Range 4 E., Gila & Salt River Base and Meridian, Arizona, being 40 acres (+/-).**

Claim is for recreational, Casual Use, as defined by the BLM.

The locators of this claim are:

**Michael Leu,
7705 St. James Drive, Mentor, OH 44060
440-225-5991**

**and Marie Leu,
7705 St. James Drive, Mentor, OH 44060.**

The locality of this claim with reference to some natural object or permanent monument and additional information concerning its locality are as follows:

Beginning at a wood post where a copy of this notice is posted: then 50 feet east to the center of the east end line, then 660 feet north to the northeast corner, then 1320 feet west to the northwest corner, then 1320 feet south to the southwest corner, then 1320 feet east to the southwest corner, then 660 feet north to the point of beginning.

Dated and posted on the ground this **September 17, 2019**.

Locator Michael Leu Michael Leu

Locator Marie Leu Marie Leu

RECEIVED
BLM
2019 SEP 19 P 3:05
PHOENIX, ARIZONA

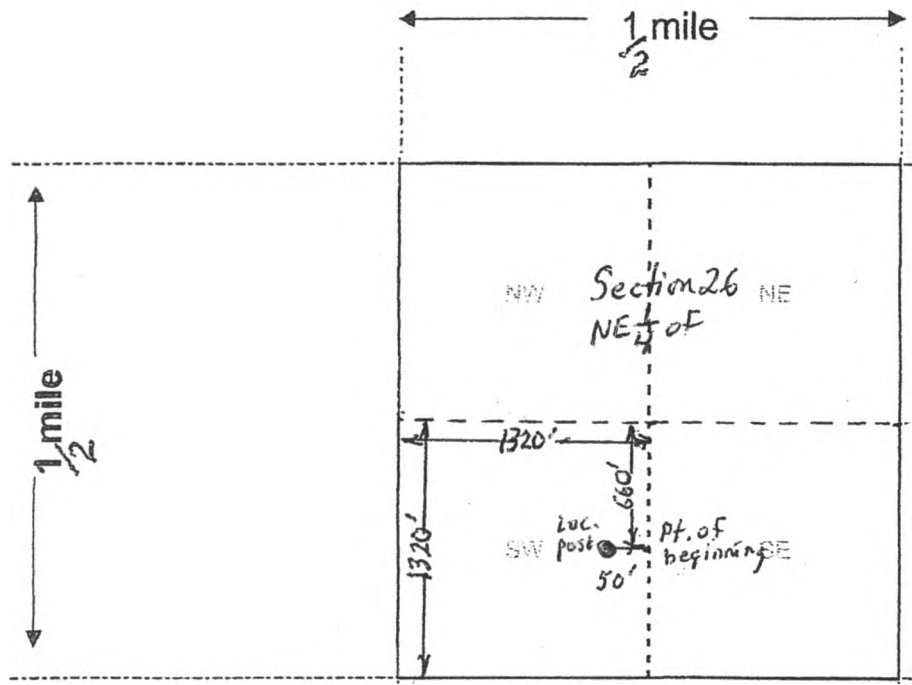
RECEIVED
BLM AZ STATE OFFICE
2019 OCT 30 P 2:56
PHOENIX, ARIZONA

AMC457058

RECEIVED
 DLN AZ STATE OFFICE
 2019 OCT 30 P 2:56
 PHOENIX, ARIZONA
 Lode () Placer (X)
 Millsite ()

RECEIVED
 DLN AZ STATE OFFICE
 2019 SEP 19 P 3:05
 PHOENIX, ARIZONA

MINING CLAIM MAP



Scale: 1" = 2000 feet



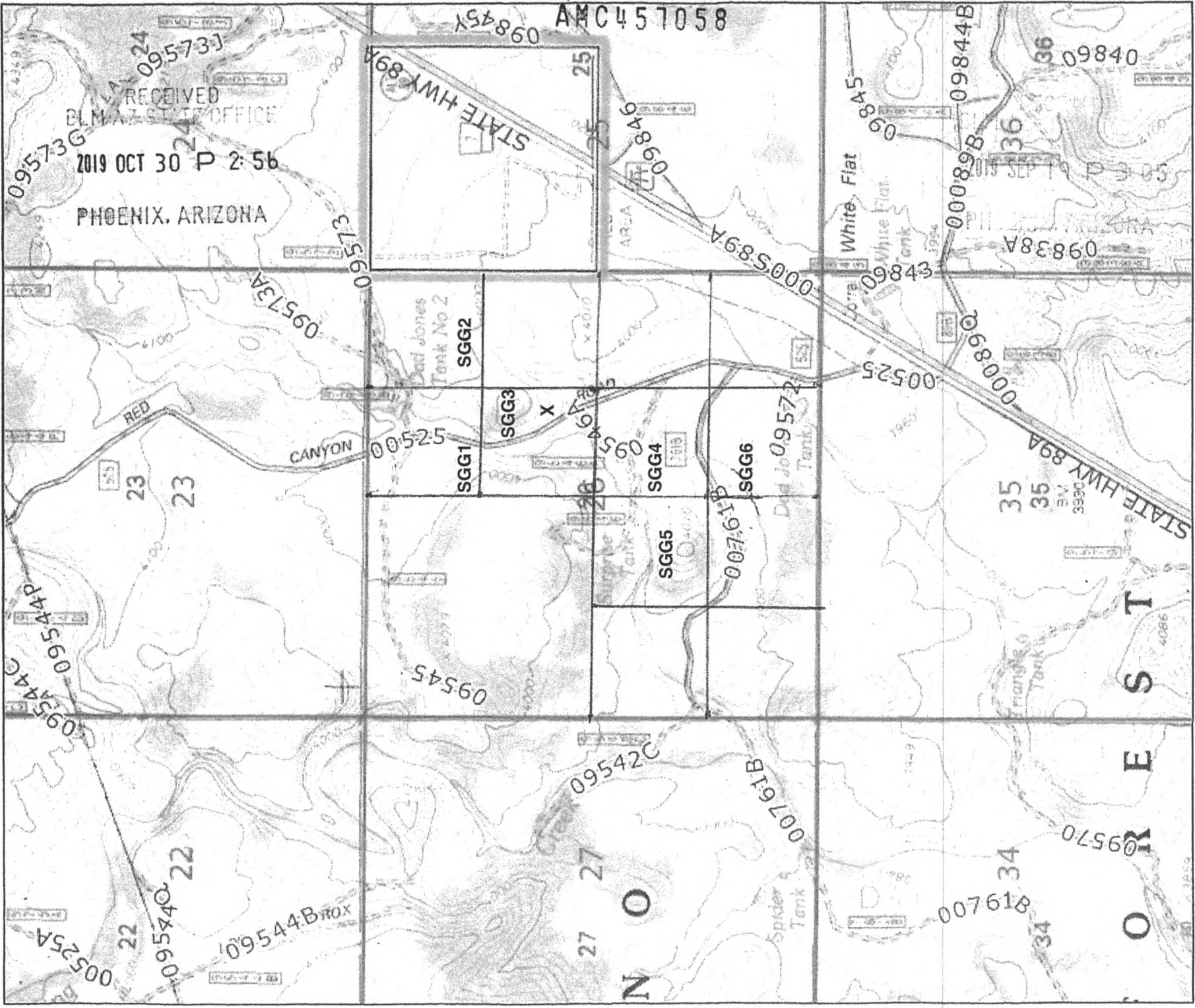
1. The above map depicts the Sedona Golden Gem #3 mining claim, which is located in Section (s) 26, Township 17 N, Range 4 E, Gila and Salt River Base and Meridian, Yavapai County, Arizona. Total claim acreage is 40 acres

2. The type of corner and location monuments used are as follows: 4 foot wooden post with attached Location Notice

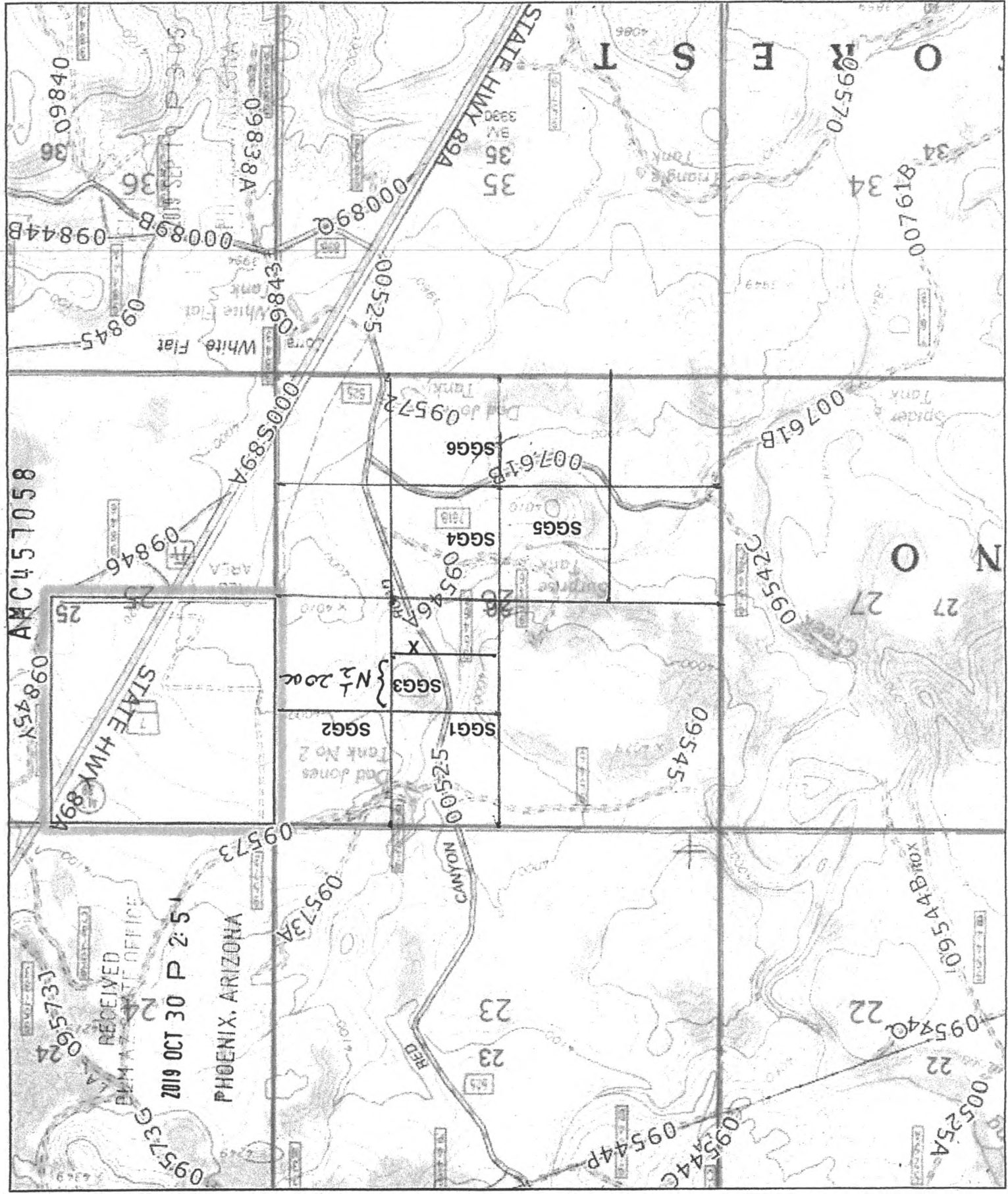
3. The bearings and distances in degrees and feet between claim corners and to a public land survey monument are as depicted on the map.

4. If the claim is a placer or millsite claim with exterior limits conforming to legal subdivisions of the public survey, provide a legal description of the claim SW 1/4 of NE 1/4 of Section 26, T17N, R4E, G+SRB+M

AMC457058



0 2000 Ft
0 0.5 MI



RECEIVED
BIRMINGHAM STATE OFFICE
2019 OCT 30 P 2:51
PHOENIX, ARIZONA

ARC457058

AND WHEN RECORDED RETURN TO:

Michael Leu
7705 St. James Dr.
Mentor, OH 44060



Location Notice for Association Placer Mining Claim

Notice is hereby given that the undersigned have on this **September 17, 2019**, located an association placer mining claim in Pinal County, Arizona.

The name of the claim is **Sedona Golden Gem #3**, and is situated in the **SW 1/4 of the NE 1/4 of Section 26, Township 17 N., Range 4 E., Gila & Salt River Base and Meridian, Arizona, being 40 acres (+/-).**

Claim is for recreational, Casual Use, as defined by the BLM.

The locators of this claim are:

Michael Leu,
7705 St. James Drive, Mentor, OH 44060
440-225-5991

and Marie Leu,
7705 St. James Drive, Mentor, OH 44060.

The locality of this claim with reference to some natural object or permanent monument and additional information concerning its locality are as follows:

Beginning at a wood post where a copy of this notice is posted: then 50 feet east to the center of the east end line, then 660 feet north to the northeast corner, then 1320 feet west to the northwest corner, then 1320 feet south to the southwest corner, then 1320 feet east to the southwest corner, then 660 feet north to the point of beginning.

Dated and posted on the ground this **September 17, 2019**.

Locator Michael Leu Michael Leu

Locator Marie Leu Marie Leu

This is a **Not** a severed claim,
Now splitting the North half 20 acres from the original 40 acre claim,
Sedona Golden Gold #3,
AMC457058

The South half was already severed with deed already submitted and
that new owner was to receive a new claim number.

Being not severed, this North half 20 acres keeps the same claim
number.

Please call or email me if any questions.

One name on deed
Total = \$15

Thank you,

M. Leu

Michael Leu
440-225-5991
Mleu7@aol.com

**Please see Amy Thrower or Amy Depestel if you have questions
concerning the processing of severed claims.**

RECEIVED
BLM AZ STATE OFFICE
2019 OCT 30 P 2:56
PHOENIX, ARIZONA

United States Department of the Interior
Bureau of Land Management
 DIV OF LANDS, MINRLS & ENERGY
 ONE N CENTRAL AVE
 PHOENIX, AZ 85004 -4427
 Phone: 602-417-9200

Receipt	
No:	4595914

Transaction #: 4717724	
Date of Transaction: 10/31/2019	
CUSTOMER:	
MICHAEL LEU 7705 SAINT JAMES DR MENTOR, OH 44060-3988 US	

LINE #	QTY	DESCRIPTION	REMARKS	UNIT PRICE	TOTAL
1	1.00	LOCATABLE MINERALS / MINING CLAIMS- NOT NEW-UNADJUD, ONE AUTH NO. ONLY / MINING CLAIM MONEY RECEIVED CASES: AMC457058/\$15.00	TRF/1	- n/a -	15.00
TOTAL:					\$15.00

PAYMENT INFORMATION			
1	AMOUNT:	15.00	POSTMARKED: N/A
	TYPE:	CHECK	RECEIVED: 10/30/2019
	CHECK NO:	633	
	NAME:	LEU, MICHAEL 7705 SAINT JAMES DR MENTOR OH 44060-3988 US	

REMARKS

This receipt was generated by the automated BLM Collections and Billing System and is a paper representation of a portion of the official electronic record contained therein.

**NO
DOCUMENTS
FOUND**

NO DOCUMENTS FOUND
NO DOCUMENTS FOUND

NOTICE!!

These documents have been scanned!

Do not place un-scanned documents beneath this notice!

Do not remove this notice from this file!

GPO Jacket No. 560-102
Print Order 61549
Rise Business Services, LLC
Job=AZ15 1/8/2020



Box Number= AZ15283



Claim Begin-End: AMC457056-AMC457070

4 Annual Filings



AZ15283-13

AMC458525-AMC458783

**NO
DOCUMENTS
FOUND**

NO DOCUMENTS FOUND
NO DOCUMENTS FOUND

NOTICE!!

These documents have been scanned!

Do not place un-scanned documents beneath this notice!

Do not remove this notice from this file!

GPO Jacket No. 560-102
Print Order 61549
Rise Business Services, LLC
Job=AZ15 1/8/2020



Box Number= AZ15283



Claim Begin-End: AMC457056-AMC457070

5 Miscellaneous



AZ15283-13

AMC458525-AMC458783

RECORDING REQUESTED BY,
AND WHEN RECORDED RETURN TO:

Michael Leu
7705 St. James Dr.
Mentor, OH 44060

Mining Claim Authorization

I, Michael Leu, authorize and am aware that I am listed as a locator on the location notices of Arizona unpatented, placer mining claims, Sedona Golden Gem #1, Sedona Golden Gem #2, Sedona Golden Gem #3, Sedona Golden Gem #4, Sedona Golden Gem #5, Sedona Golden Gem #6, Sedona Golden Gem #7, Sedona Golden Gem #8, Sedona Golden Gem #9, Sedona Golden Gem #10, Sedona Golden Gem #11, Sedona Golden Gem #12, Sedona Golden Gem #13, Sedona Golden Gem #14, and Sedona Golden Gem #15. I have a bona fide interest in these claims, and I located the claims along with my wife, Marie Leu, for my own self-interest and in good faith. I certify that these claims are in no way being located for the benefit of a company, corporation, or another individual in order to gain additional acreage they are not entitled to in accordance with the law.

Michael Leu
7705 St. James Drive
Mentor, OH 44060

Michael Leu
Signed this 9th day of September, 2019.

Acknowledged before me this 9th day of September, 2019. State of Ohio, County of Lake

Michael Leu Printed

Greg Zalack Notary print name

Michael Leu Signed

[Signature] Notary signature

12-20-2023 My Commission Expires



PHOENIX, ARIZONA

2019 SEP 19 P 3:04

RECEIVED

RECORDING REQUESTED BY,
AND WHEN RECORDED RETURN TO:

Marie Leu
7705 St. James Dr.
Mentor, OH 44060

Mining Claim Authorization

I, Marie Leu, authorize and am aware that I am listed as a locator on the location notices of Arizona unpatented, placer mining claims, Sedona Golden Gem #1, Sedona Golden Gem #2, Sedona Golden Gem #3, Sedona Golden Gem #4, Sedona Golden Gem #5, Sedona Golden Gem #6, Sedona Golden Gem #7, Sedona Golden Gem #8, Sedona Golden Gem #9, Sedona Golden Gem #10, Sedona Golden Gem #11, Sedona Golden Gem #12, Sedona Golden Gem #13, Sedona Golden Gem #14, and Sedona Golden Gem #15. I have a bona fide interest in these claims, and I located the claims along with my husband, Michael Leu, for my own self-interest and in good faith. I certify that these claims are in no way being located for the benefit of a company, corporation, or another individual in order to gain additional acreage they are not entitled to in accordance with the law.

Marie Leu
7705 St. James Drive
Mentor, OH 44060

Marie Leu
Signed this 9th day of September, 2019.

Acknowledged before me this 9th day of September,
2019. State of Ohio, County of Lake

Marie Leu Printed

Greg Zalack Notary print name

Marie Leu Signed

[Signature] Notary signature

12-20-2023 My Commission Expires



PHOENIX, ARIZONA
2019 SEP 19 P 3:04
DLN / [unclear]

NOTICE!!

These documents have been scanned!

Do not place un-scanned documents beneath this notice!

Do not remove this notice from this file!

GPO Jacket No. 560-102
Print Order 61549
Rise Business Services, LLC
Job=AZ15 1/8/2020



Box Number= AZ15283



Claim Begin-End: AMC457056-AMC457070

6 Location Notices-Amendments and Supporting Documents



AZ15283-13

AMC458525-AMC458783

MINING CLAIM STATUS REPORT

Data Entered: 10/1/19 RAM

MTP Checked By: 10/1/19 RAM
GEO Checked By: 10/1/19 RAM

LEAD SERIAL NUMBER: AMC 457056 thru AMC 457070

NUMBER OF CLAIMS & TYPE:

LODE _____
PLACER _____
15 ASSOCIATION PLACER
MILL SITE _____
TUNNEL SITE _____

CHARGES:

Processing Fee @ \$20 = \$ 300
Location Fee @ \$40 = \$ 600
Maintenance Fee @ \$165 = \$ 2,475
Add'l Maint Fee for Assoc Placer = \$ _____
SUBTOTAL \$ 3,375
Additional Placer Other Fees \$ 2,475
Fees Other Fees \$ _____
TOTAL \$ _____

TOTAL ACREAGE: _____ Per Claim
(Placer Only)

NUMBER OF LOCATORS: _____

DOCUMENTS RECEIVED VIA: Over-the-Counter [] Mail **TIMELY FILED:** Yes No []

LEGAL DESCRIPTION: T 17N R 4E SEC 26, 28
T _____ R _____ SEC _____
T _____ R _____ SEC _____
T _____ R _____ SEC _____
T _____ R _____ SEC _____

BLM [] FOREST SERVICE [] _____ SUBJ TO PL 359: Yes [] No []
WILDERNESS AREA [] _____

SPLIT ESTATE: N/A [] SX [] PX [] OTHER [] _____
SRHA [] Was proper Notice filed if located on SHRA Land? Yes [] No []

RECONVEYED MINERALS ON BLM LAND REQUIRE OPENING ORDER FROM 1944 TO 1993:
Open to Entry On _____ N/A []

COMMENTS/STATUS: VOID [] PARTIALLY VOID [] PVT MINERALS [] WITHDRAWN LANDS []
OTHER [] _____

[] Claimant acknowledges that portions of the following claim(s) site(s) may be void or voidable.

Printed Name of Claimant _____ Signature of Claimant _____

*****FINAL ADJUDICATION*****

DATE _____ INITIALS _____

AMC 457056

AND WHEN RECORDED RETURN TO:

Michael Leu
7705 St. James Dr.
Mentor, OH 44060

COPY

Location Notice for Association Placer Mining Claim

Notice is hereby given that the undersigned have on this **September 17, 2019**, located an association placer mining claim in Pinal County, Arizona.

The name of the claim is **Sedona Golden Gem #1**, and is situated in the **NW 1/4 of the NE 1/4 of Section 26, Township 17 N., Range 4 E., Gila & Salt River Base and Meridian, Arizona, being 40 acres (+/-).**

Claim is for recreational, Casual Use, as defined by the BLM.

The locators of this claim are:

**Michael Leu,
7705 St. James Drive, Mentor, OH 44060
440-225-5991**

**and Marie Leu,
7705 St. James Drive, Mentor, OH 44060.**

The locality of this claim with reference to some natural object or permanent monument and additional information concerning its locality are as follows:

Beginning at a wood post where a copy of this notice is posted: then 50 feet south to the center of the south end line, then 660 feet east to the southeast corner, then 1320 feet north to the northeast corner, then 1320 feet west to the northwest corner, then 1320 feet south to the southwest corner, then 660 feet east to the point of beginning.

Dated and posted on the ground this **September 17, 2019**.

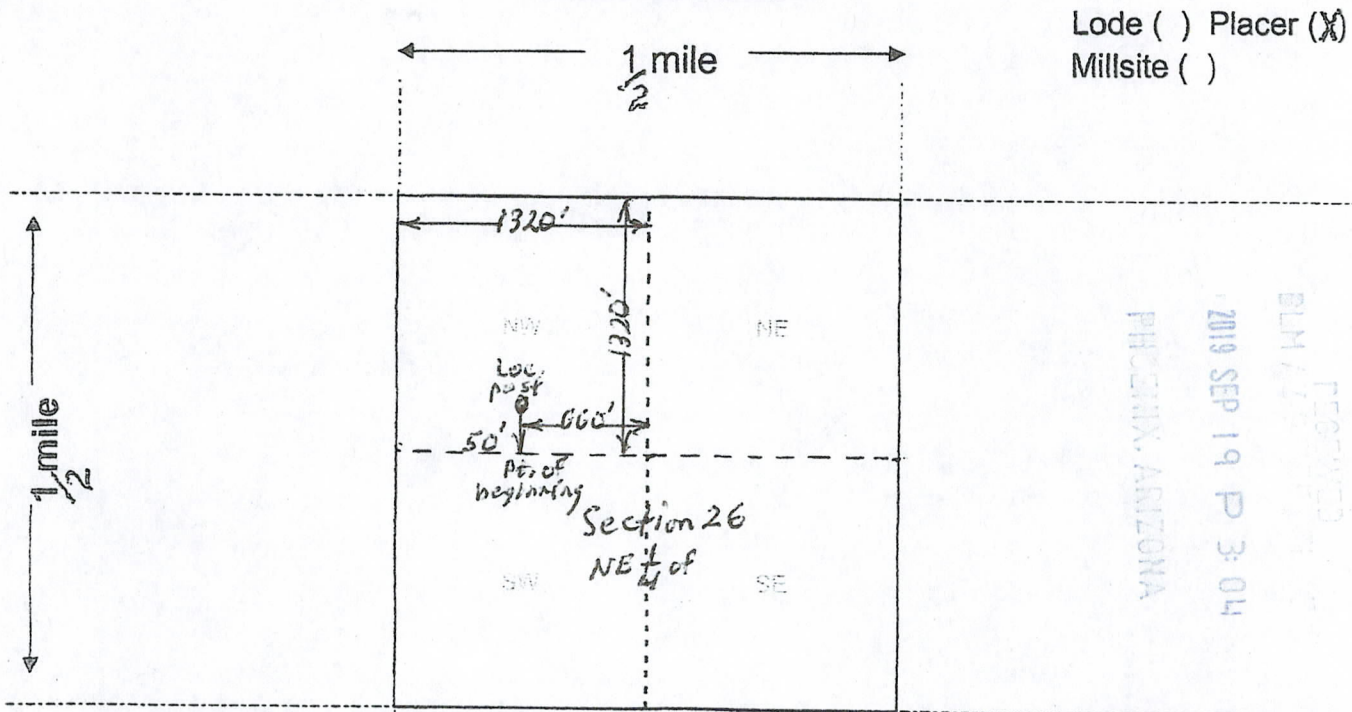
Locator Michael Leu Michael Leu

Locator Marie Leu Marie Leu

RECORDED
BLM / 2019 SEP 19 P 3:04
PHOENIX, ARIZONA

AMC457056

MINING CLAIM MAP



Scale: 1" = 2000 feet



1. The above map depicts the Sedona Golden Gem #1 mining claim, which is located in Section (s) 26, Township 17 N, Range 4 E, Gila and Salt River Base and Meridian, Yavapai County, Arizona. Total claim acreage is 40 acres

2. The type of corner and location monuments used are as follows: 4 foot wooden post with attached Location Notice


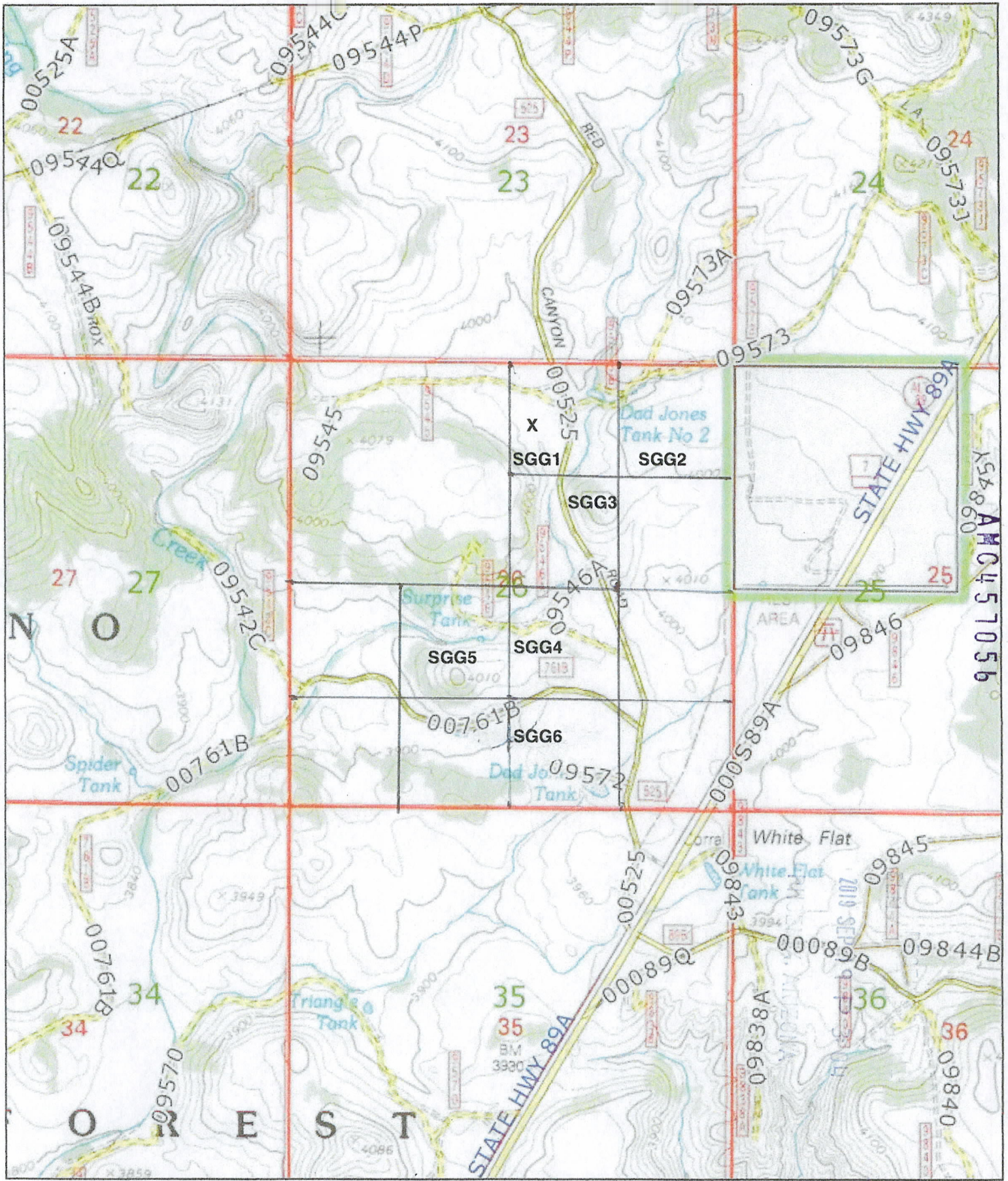
3. The bearings and distances in degrees and feet between claim corners and to a public land survey monument are as depicted on the map.

4. If the claim is a placer or millsite claim with exterior limits conforming to legal subdivisions of the public survey, provide a legal description of the claim NW 1/4 of NE 1/4 of Section 26, T17N, R4E, G+SRB+M.

Form MCF100a
Revised Oct 2018

This form is available from the Arizona Geology Survey and may be reproduced.

AMC457056



AND WHEN RECORDED RETURN TO:

Michael Leu
7705 St. James Dr.
Mentor, OH 44060

PHOENIX, ARIZONA
2019 SEP 19 P 3:04
BLM / PHOENIX

Location Notice for Association Placer Mining Claim

Notice is hereby given that the undersigned have on this **September 17, 2019**, located an association placer mining claim in Pinal County, Arizona.

The name of the claim is **Sedona Golden Gem #2**, and is situated in the **NE 1/4 of the NE 1/4 of Section 26, Township 17 N., Range 4 E., Gila & Salt River Base and Meridian, Arizona, being 40 acres (+/-)**.

Claim is for recreational, Casual Use, as defined by the BLM.

The locators of this claim are:

Michael Leu,
7705 St. James Drive, Mentor, OH 44060
440-225-5991

and Marie Leu,
7705 St. James Drive, Mentor, OH 44060.

The locality of this claim with reference to some natural object or permanent monument and additional information concerning its locality are as follows:

Beginning at a wood post where a copy of this notice is posted: then 50 feet west to the center of the west end line, then 660 feet north to the northwest corner, then 1320 feet east to the northeast corner, then 1320 feet south to the southeast corner, then 1320 feet west to the southwest corner, then 660 feet north to the point of beginning.

Dated and posted on the ground this **September 17, 2019**.

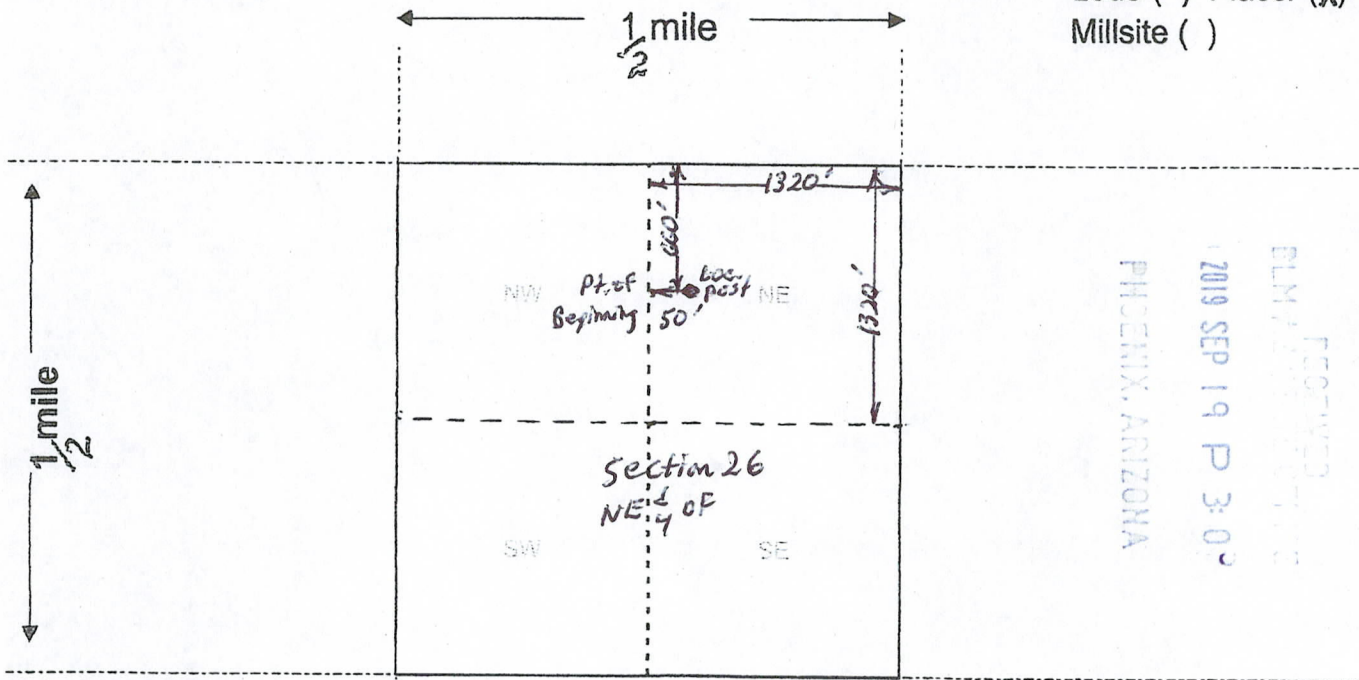
Locator Michael Leu Michael Leu

Locator Marie Leu Marie Leu

AMC457057

MINING CLAIM MAP

Lode () Placer (X)
Millsite ()



RECORDED
BLM/PHOENIX DISTRICT
2019 SEP 19 P 3:02
PHOENIX, ARIZONA

Scale: 1" = 2000 feet



1. The above map depicts the Sedona Golden Gen #2 mining claim, which is located in Section (s) 26, Township 17 N, Range 4 E, Gila and Salt River Base and Meridian, Yavapai County, Arizona. Total claim acreage is 40 acres

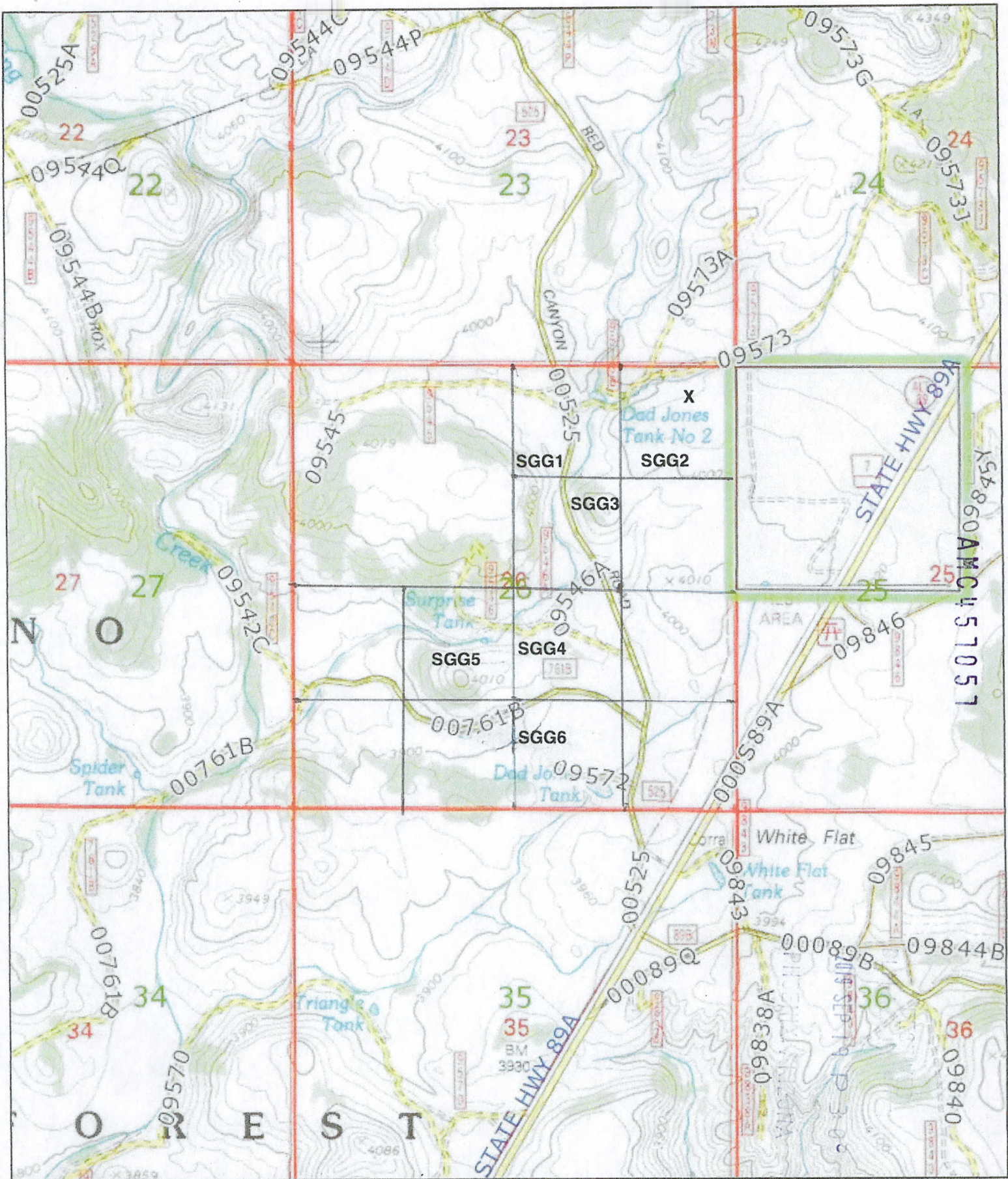
2. The type of corner and location monuments used are as follows: 4 foot wooden post with attached Location Notice

3. The bearings and distances in degrees and feet between claim corners and to a public land survey monument are as depicted on the map.

4. If the claim is a placer or millsite claim with exterior limits conforming to legal subdivisions of the public survey, provide a legal description of the claim NE 1/4 of NE 1/4 of Section 26, T17N, R4E, G+SRB+M

AMC457057

Form MCF100a
Revised Oct 2018



AND WHEN RECORDED RETURN TO:

Michael Leu
7705 St. James Dr.
Mentor, OH 44060

Location Notice for Association Placer Mining Claim

Notice is hereby given that the undersigned have on this **September 17, 2019**, located an association placer mining claim in Pinal County, Arizona.

The name of the claim is **Sedona Golden Gem #3**, and is situated in the **SW 1/4 of the NE 1/4 of Section 26, Township 17 N., Range 4 E., Gila & Salt River Base and Meridian, Arizona, being 40 acres (+/-)**.

Claim is for recreational, Casual Use, as defined by the BLM.

The locators of this claim are:

Michael Leu,
7705 St. James Drive, Mentor, OH 44060
440-225-5991

and Marie Leu,
7705 St. James Drive, Mentor, OH 44060.

The locality of this claim with reference to some natural object or permanent monument and additional information concerning its locality are as follows:

Beginning at a wood post where a copy of this notice is posted: then 50 feet east to the center of the east end line, then 660 feet north to the northeast corner, then 1320 feet west to the northwest corner, then 1320 feet south to the southwest corner, then 1320 feet east to the southwest corner, then 660 feet north to the point of beginning.

Dated and posted on the ground this **September 17, 2019**.

Locator Michael Leu Michael Leu

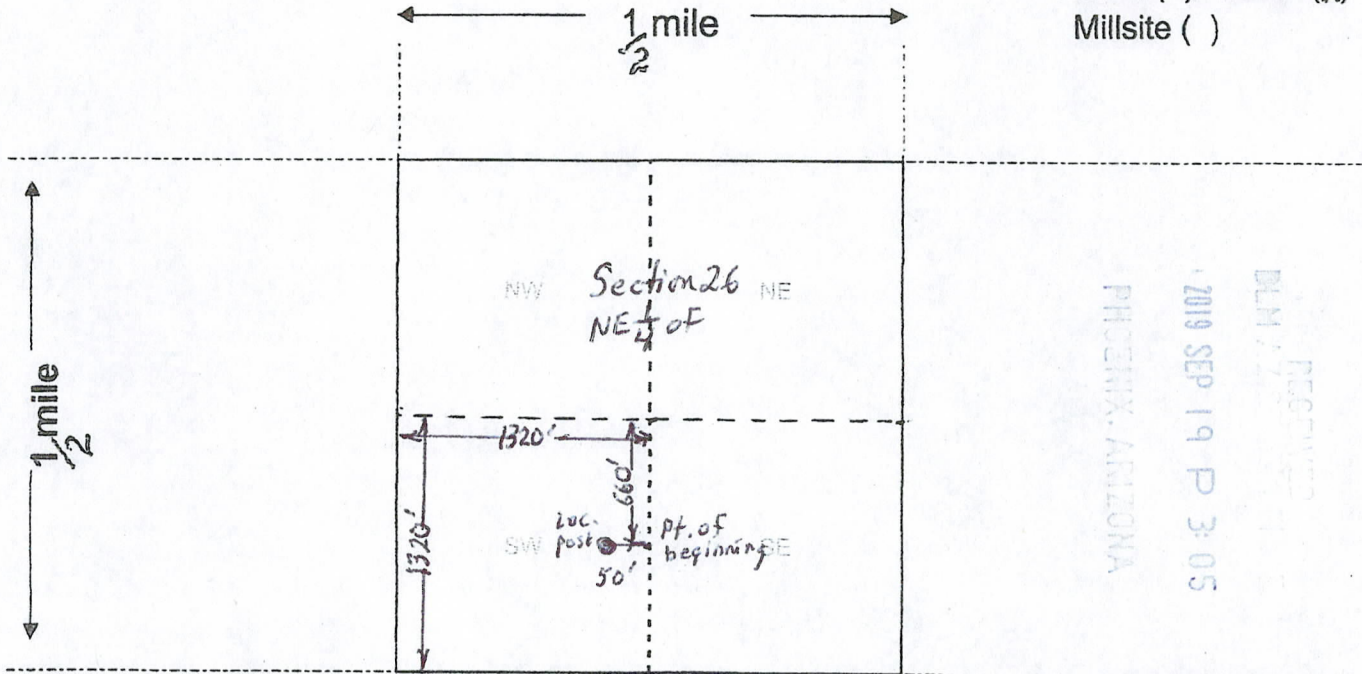
Locator Marie Leu Marie Leu

RECEIVED
BLM / P
2019 SEP 19 P 3:05
PHOENIX, ARIZONA

AMC457058

MINING CLAIM MAP

Lode () Placer (X)
Millsite ()



PHOENIX, ARIZONA
 2019 SEP 19 P 3:05
 DLN 17000000

Scale: 1" = 2000 feet



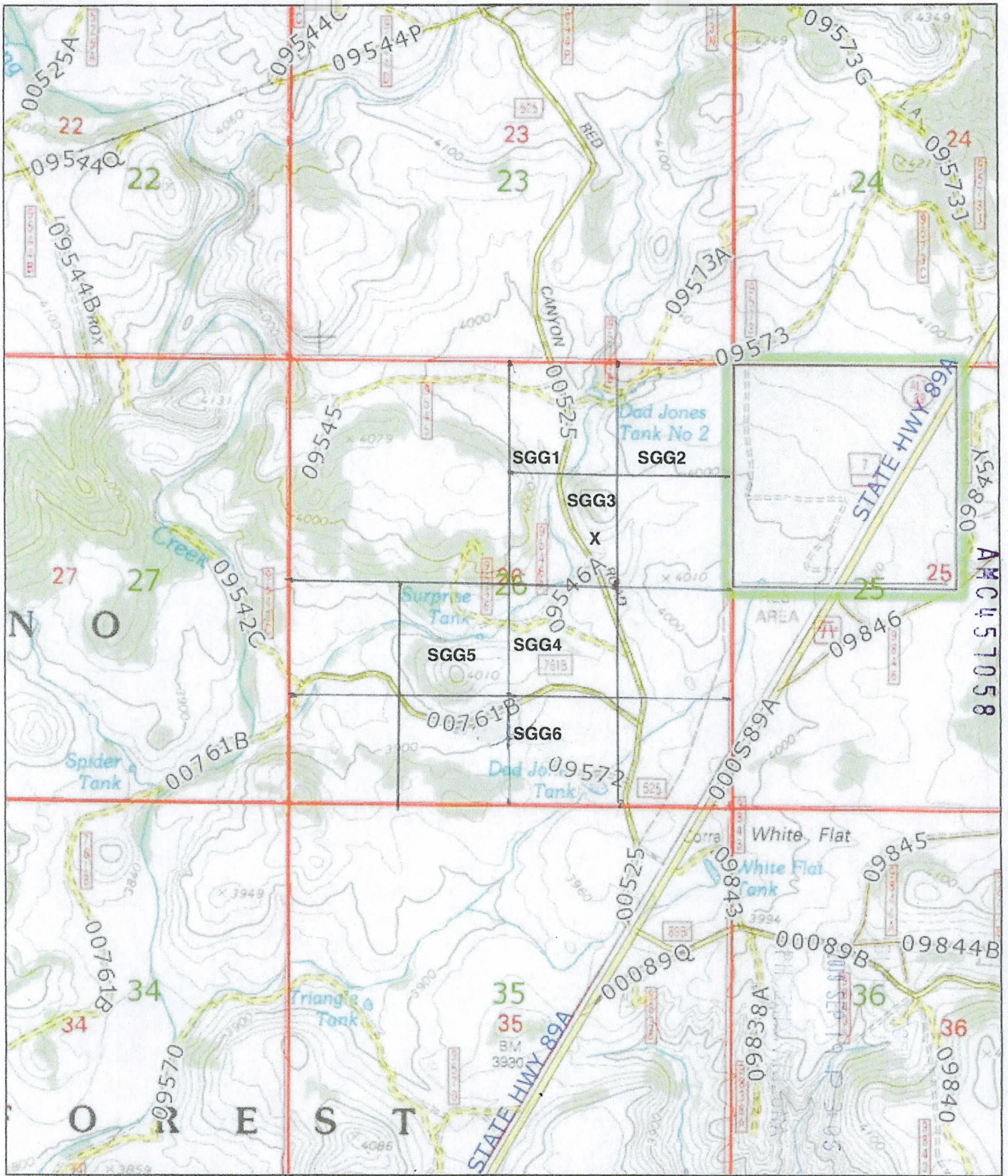
1. The above map depicts the Sedona Golden Gen #3 mining claim, which is located in Section (s) 26, Township 17 N, Range 4 E, Gila and Salt River Base and Meridian, Yavapai County, Arizona. Total claim acreage is 40 acres

2. The type of corner and location monuments used are as follows: 4 foot wooden post with attached Location Notice

3. The bearings and distances in degrees and feet between claim corners and to a public land survey monument are as depicted on the map.

4. If the claim is a placer or millsite claim with exterior limits conforming to legal subdivisions of the public survey, provide a legal description of the claim SW 1/4 of NE 1/4 of Section 26, T17N, R4E, G+SRB+M

AMC457058



AND WHEN RECORDED RETURN TO:

Michael Leu
7705 St. James Dr.
Mentor, OH 44060

Location Notice for Association Placer Mining Claim

Notice is hereby given that the undersigned have on this **September 17, 2019**, located an association placer mining claim in Pinal County, Arizona.

The name of the claim is **Sedona Golden Gem #4**, and is situated in the **NW 1/4 of the SE 1/4 of Section 26, Township 17 N., Range 4 E., Gila & Salt River Base and Meridian, Arizona, being 40 acres (+/-)**.

Claim is for recreational, Casual Use, as defined by the BLM.

The locators of this claim are:

**Michael Leu,
7705 St. James Drive, Mentor, OH 44060
440-225-5991**

**and Marie Leu,
7705 St. James Drive, Mentor, OH 44060.**

BLM RECEIVED
2019 SEP 19 P 3:05
PHOENIX, ARIZONA

The locality of this claim with reference to some natural object or permanent monument and additional information concerning its locality are as follows:

Beginning at a wood post where a copy of this notice is posted: then 50 feet south to the center of the south end line, then 660 feet east to the southeast corner, then 1320 feet north to the northeast corner, then 1320 feet west to the northwest corner, then 1320 feet south to the southwest corner, then 660 feet east to the point of beginning.

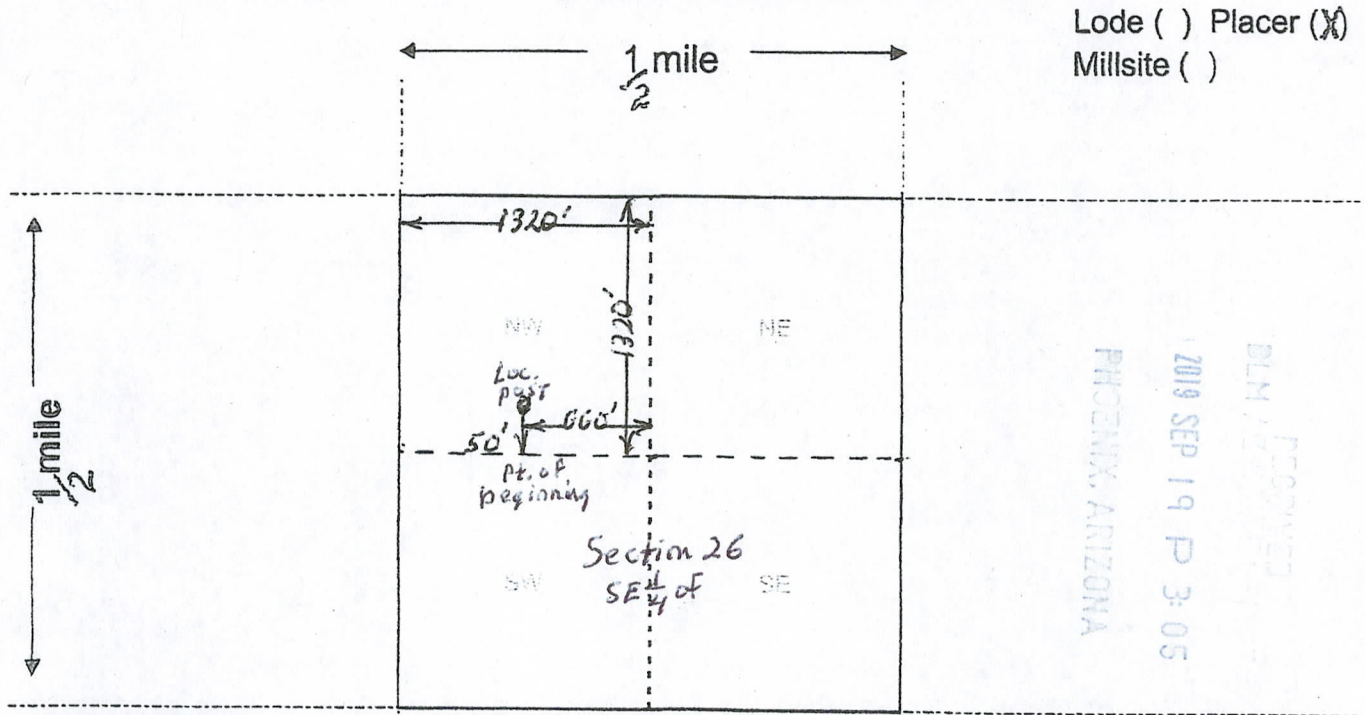
Dated and posted on the ground this **September 17, 2019**.

Locator Michael Leu Michael Leu

Locator Marie Leu Marie Leu

AMC 451059

MINING CLAIM MAP



Scale: 1" = 2000 feet



1. The above map depicts the Sedona Golden Gem #4 mining claim, which is located in Section (s) 26, Township 17 N, Range 4 E, Gila and Salt River Base and Meridian, Yavapai County, Arizona. Total claim acreage is 40 acres

2. The type of corner and location monuments used are as follows: 4 Foot wooden post with attached Location Notice

3. The bearings and distances in degrees and feet between claim corners and to a public land survey monument are as depicted on the map.

4. If the claim is a placer or millsite claim with exterior limits conforming to legal subdivisions of the public survey, provide a legal description of the claim NW 1/4 of SE 1/4 of Section 26, T17N, R4E, G+SRB+M.

Form MCF100a
Revised Oct 2018

AMC457059



N



0 ————— 0.5 Mi
 0 ————— 2000 Ft

AMC451059

O R E G O N

AND WHEN RECORDED RETURN TO:

Michael Leu
7705 St. James Dr.
Mentor, OH 44060

PHOENIX, ARIZONA

2019 SEP 19 P 3:05

RECEIVED

Location Notice for Association Placer Mining Claim

Notice is hereby given that the undersigned have on this **September 17, 2019**, located an association placer mining claim in Pinal County, Arizona.

The name of the claim is **Sedona Golden Gem #5**, and is situated in the **NE 1/4 of the SW 1/4 of Section 26, Township 17 N., Range 4 E., Gila & Salt River Base and Meridian, Arizona, being 40 acres (+/-)**.

Claim is for recreational, Casual Use, as defined by the BLM.

The locators of this claim are:

**Michael Leu,
7705 St. James Drive, Mentor, OH 44060
440-225-5991**

**and Marie Leu,
7705 St. James Drive, Mentor, OH 44060.**

The locality of this claim with reference to some natural object or permanent monument and additional information concerning its locality are as follows:

Beginning at a wood post where a copy of this notice is posted: then 50 feet west to the center of the west end line, then 660 feet north to the northwest corner, then 1320 feet east to the northeast corner, then 1320 feet south to the southeast corner, then 1320 feet west to the southwest corner, then 660 feet north to the point of beginning.

Dated and posted on the ground this **September 17, 2019**.

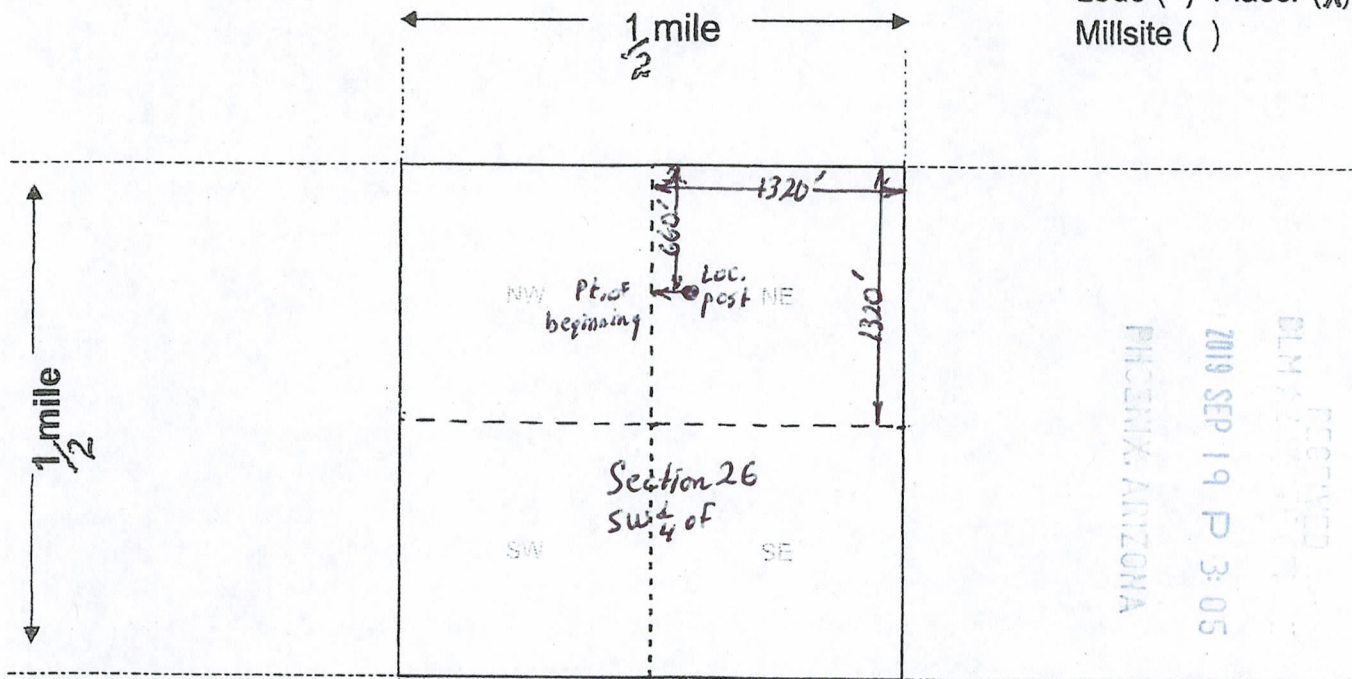
Locator Michael Leu Michael Leu

Locator Marie Leu Marie Leu

AMC 457060

MINING CLAIM MAP

Lode () Placer (X)
Millsite ()



RECEIVED
 DLM / 2019 SEP 19 P 3:05
 PHOENIX, ARIZONA

Scale: 1" = 2000 feet



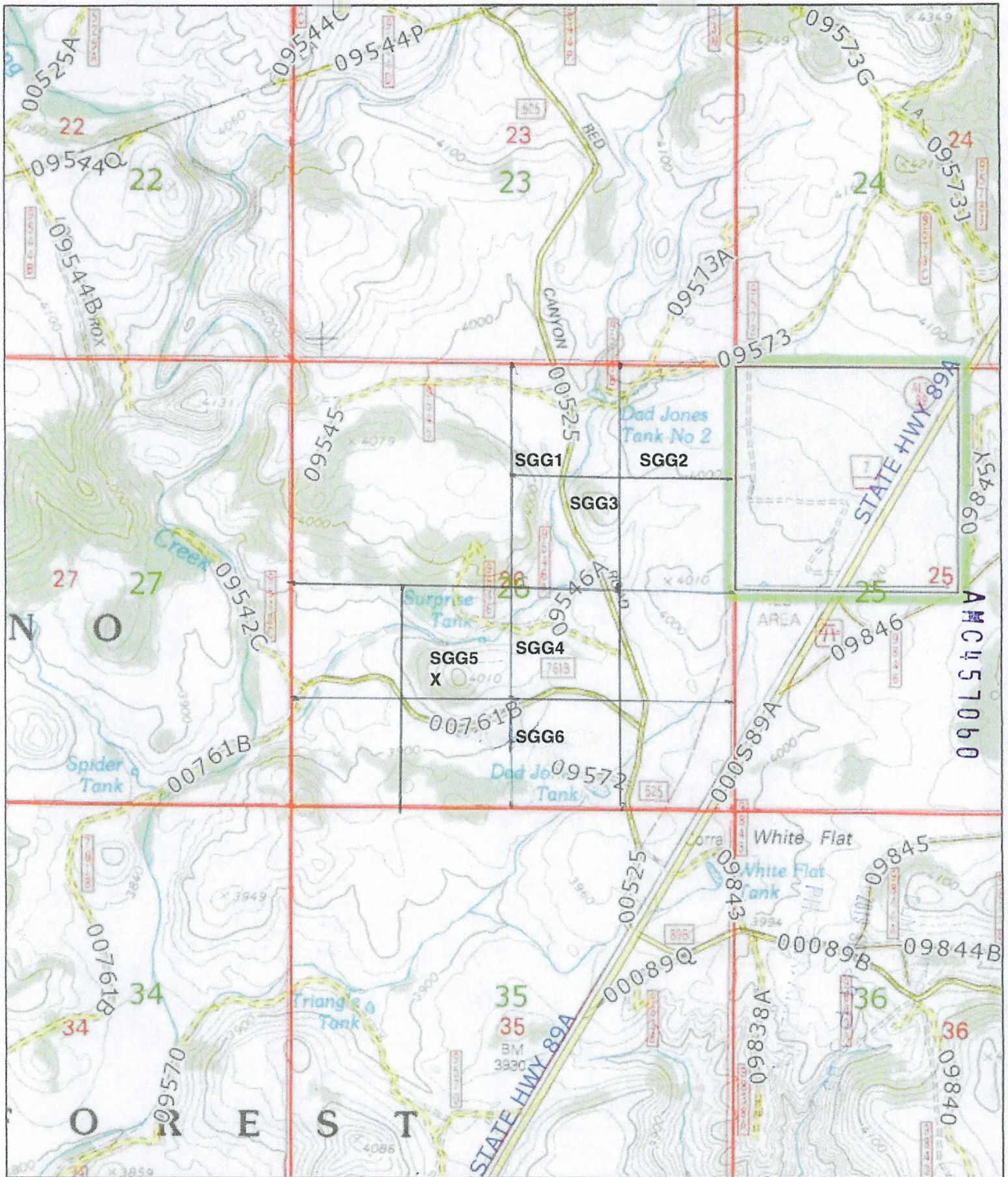
1. The above map depicts the Sedona Golden Gem #5 mining claim, which is located in Section (s) 26, Township 17 N, Range 4 E, Gila and Salt River Base and Meridian, Yavapai County, Arizona. Total claim acreage is 40 acres

2. The type of corner and location monuments used are as follows: 4 Foot wooden post with attached Location Notice

3. The bearings and distances in degrees and feet between claim corners and to a public land survey monument are as depicted on the map.

4. If the claim is a placer or millsite claim with exterior limits conforming to legal subdivisions of the public survey, provide a legal description of the claim NE 1/4 of SW 1/4 of Section 26, T17N, R4E, G+SRB+M

AN0457060



0 0.5 Mi
0 2000 Ft

AND WHEN RECORDED RETURN TO:

Michael Leu
7705 St. James Dr.
Mentor, OH 44060

Location Notice for Association Placer Mining Claim

Notice is hereby given that the undersigned have on this **September 17, 2019**, located an association placer mining claim in Pinal County, Arizona.

The name of the claim is **Sedona Golden Gem #6**, and is situated in the **SW 1/4 of the SE 1/4 of Section 26, Township 17 N., Range 4 E., Gila & Salt River Base and Meridian, Arizona, being 40 acres (+/-)**.

Claim is for recreational, Casual Use, as defined by the BLM.

The locators of this claim are:

**Michael Leu,
7705 St. James Drive, Mentor, OH 44060
440-225-5991**

**and Marie Leu,
7705 St. James Drive, Mentor, OH 44060.**

RECEIVED
BLM PINAL COUNTY
2019 SEP 19 P 3:02
PHOENIX, ARIZONA

The locality of this claim with reference to some natural object or permanent monument and additional information concerning its locality are as follows:

Beginning at a wood post where a copy of this notice is posted: then 50 feet east to the center of the east end line, then 660 feet north to the northeast corner, then 1320 feet west to the northwest corner, then 1320 feet south to the southwest corner, then 1320 feet east to the southeast corner, then 660 feet north to the point of beginning.

Dated and posted on the ground this **September 17, 2019**.

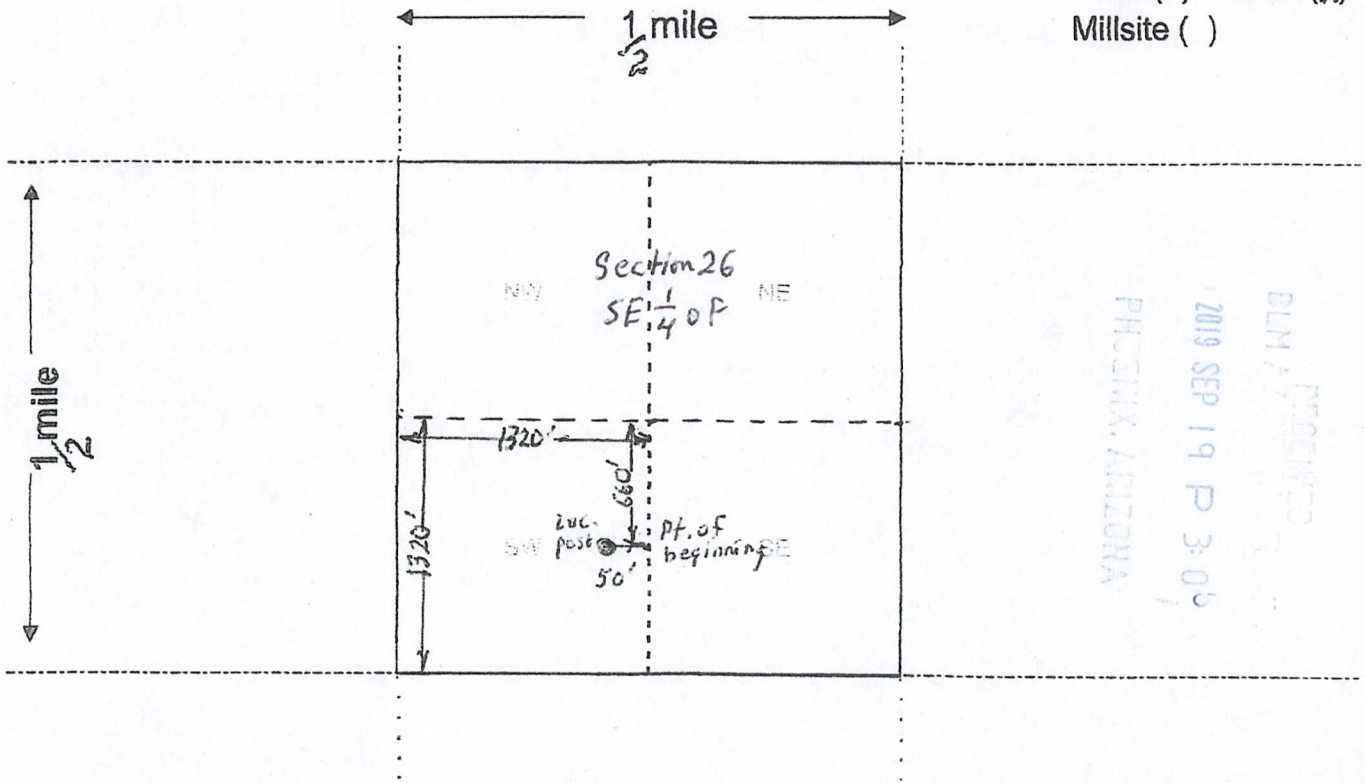
Locator Michael Leu Michael Leu

Locator Marie Leu Marie Leu

AMC457061

MINING CLAIM MAP

Lode () Placer (X)
Millsite ()



PHOENIX, ARIZONA
2019 SEP 19 P 3:05
DLN / PROCEVED

Scale: 1" = 2000 feet



1. The above map depicts the Sedona Golden Gem #6 mining claim, which is located in Section (s) 26, Township 17 N, Range 4 E, Gila and Salt River Base and Meridian, Yavapai County, Arizona. Total claim acreage is 40 acres

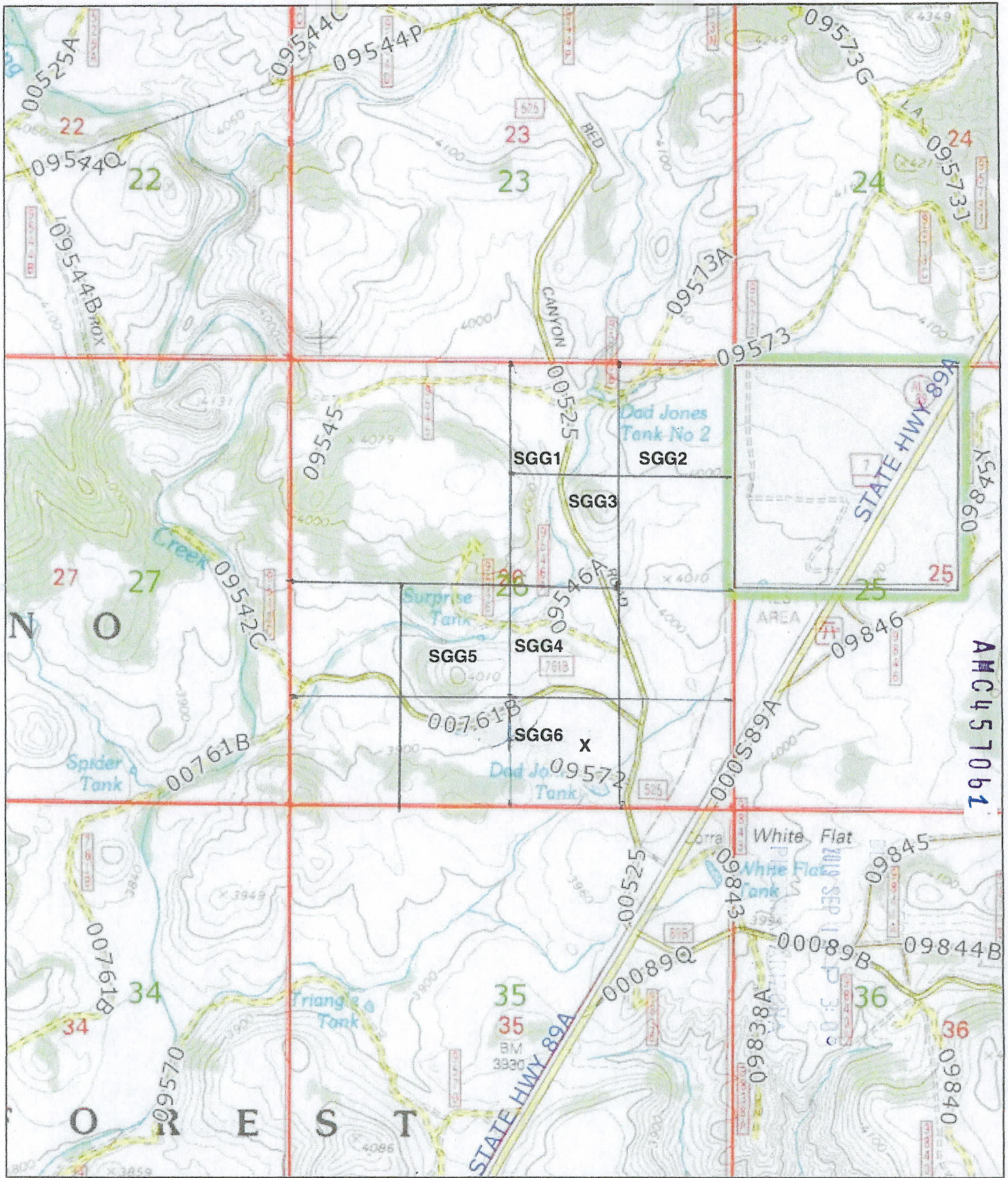
2. The type of corner and location monuments used are as follows: 4 foot wooden post with attached Location Notice

3. The bearings and distances in degrees and feet between claim corners and to a public land survey monument are as depicted on the map.

4. If the claim is a placer or millsite claim with exterior limits conforming to legal subdivisions of the public survey, provide a legal description of the claim SW 1/4 of SE 1/4 of Section 26, T17N, R4E, G+SRB+M

AMC457061

Form MCF100a
Revised Oct 2018



AND WHEN RECORDED RETURN TO:

Michael Leu
7705 St. James Dr.
Mentor, OH 44060

Location Notice for Association Placer Mining Claim

Notice is hereby given that the undersigned have on this **September 17, 2019**, located an association placer mining claim in Pinal County, Arizona.

The name of the claim is **Sedona Golden Gem #7**, and is situated in the **NW 1/4 of the NW 1/4 of Section 28, Township 17 N., Range 4 E., Gila & Salt River Base and Meridian, Arizona, being 40 acres (+/-).**

Claim is for recreational, Casual Use, as defined by the BLM.

The locators of this claim are:

Michael Leu,
7705 St. James Drive, Mentor, OH 44060
440-225-5991

and Marie Leu,
7705 St. James Drive, Mentor, OH 44060.

BLM RECEIVED
2019 SEP 19 P 3:06
PHOENIX, ARIZONA

The locality of this claim with reference to some natural object or permanent monument and additional information concerning its locality are as follows:

Beginning at a wood post where a copy of this notice is posted: then 50 feet south to the center of the south end line, then 660 feet east to the southeast corner, then 1320 feet north to the northeast corner, then 1320 feet west to the northwest corner, then 1320 feet south to the southwest corner, then 660 feet east to the point of beginning.

Dated and posted on the ground this **September 17, 2019**.

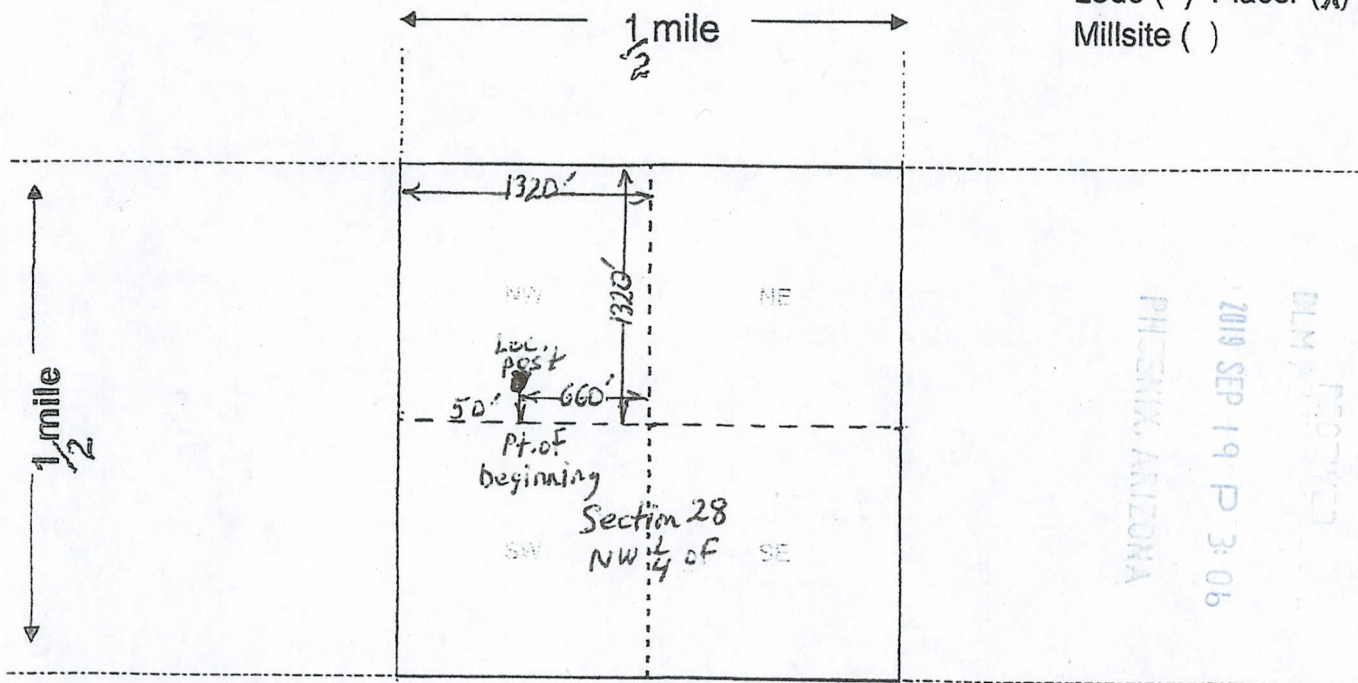
Locator Michael Leu Michael Leu

Locator Marie Leu Marie Leu

AMC457062

MINING CLAIM MAP

Lode () Placer (X)
Millsite ()



FILED
 2019 SEP 19 P 3:06
 PHOENIX, ARIZONA

Scale: 1" = 2000 feet



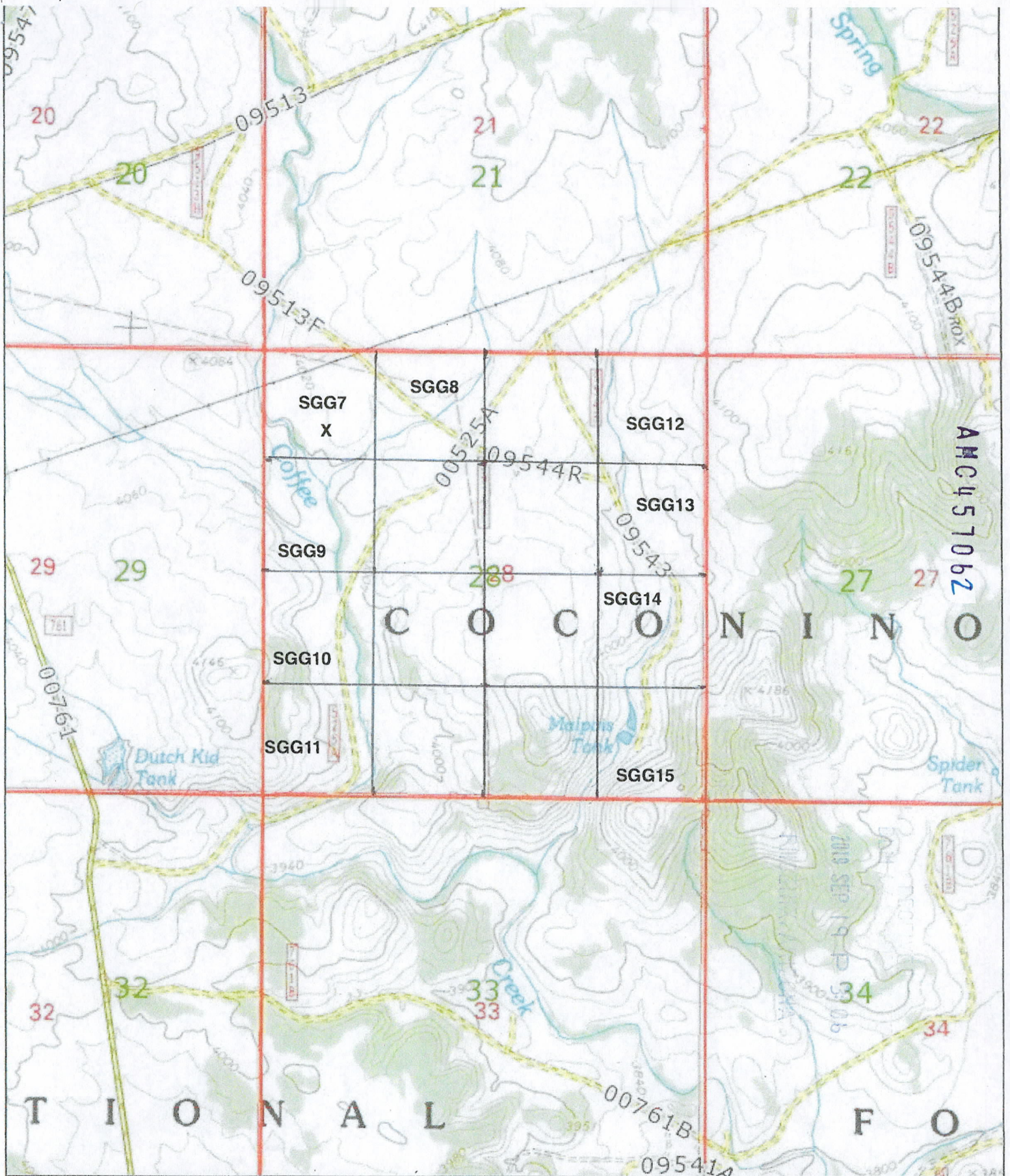
1. The above map depicts the Sedona Golden Gen #7 mining claim, which is located in Section (s) 28, Township 17 N, Range 4 E, Gila and Salt River Base and Meridian, Yavapai County, Arizona. Total claim acreage is 40 acres

2. The type of corner and location monuments used are as follows: 4 foot wooden post with attached Location Notice

3. The bearings and distances in degrees and feet between claim corners and to a public land survey monument are as depicted on the map.

4. If the claim is a placer or millsite claim with exterior limits conforming to legal subdivisions of the public survey, provide a legal description of the claim NW 1/4 of NW 1/4 of Section 28, T17N, R4E, G+SRB+M

AMC451062



AND WHEN RECORDED RETURN TO:

Michael Leu
7705 St. James Dr.
Mentor, OH 44060

Location Notice for Association Placer Mining Claim

Notice is hereby given that the undersigned have on this **September 17, 2019**, located an association placer mining claim in Pinal County, Arizona.

The name of the claim is **Sedona Golden Gem #8**, and is situated in the **NE 1/4 of the NW 1/4 of Section 28, Township 17 N., Range 4 E., Gila & Salt River Base and Meridian, Arizona, being 40 acres (+/-)**.

Claim is for recreational, Casual Use, as defined by the BLM.

The locators of this claim are:

**Michael Leu,
7705 St. James Drive, Mentor, OH 44060
440-225-5991**

**and Marie Leu,
7705 St. James Drive, Mentor, OH 44060.**

PHOENIX, ARIZONA
2019 SEP 19 P 3:06
BLM/AL
RECORDED

The locality of this claim with reference to some natural object or permanent monument and additional information concerning its locality are as follows:

Beginning at a wood post where a copy of this notice is posted: then 50 feet west to the center of the west end line, then 660 feet north to the northwest corner, then 1320 feet east to the northeast corner, then 1320 feet south to the southeast corner, then 1320 feet west to the southwest corner, then 660 feet north to the point of beginning.

Dated and posted on the ground this **September 17, 2019**.

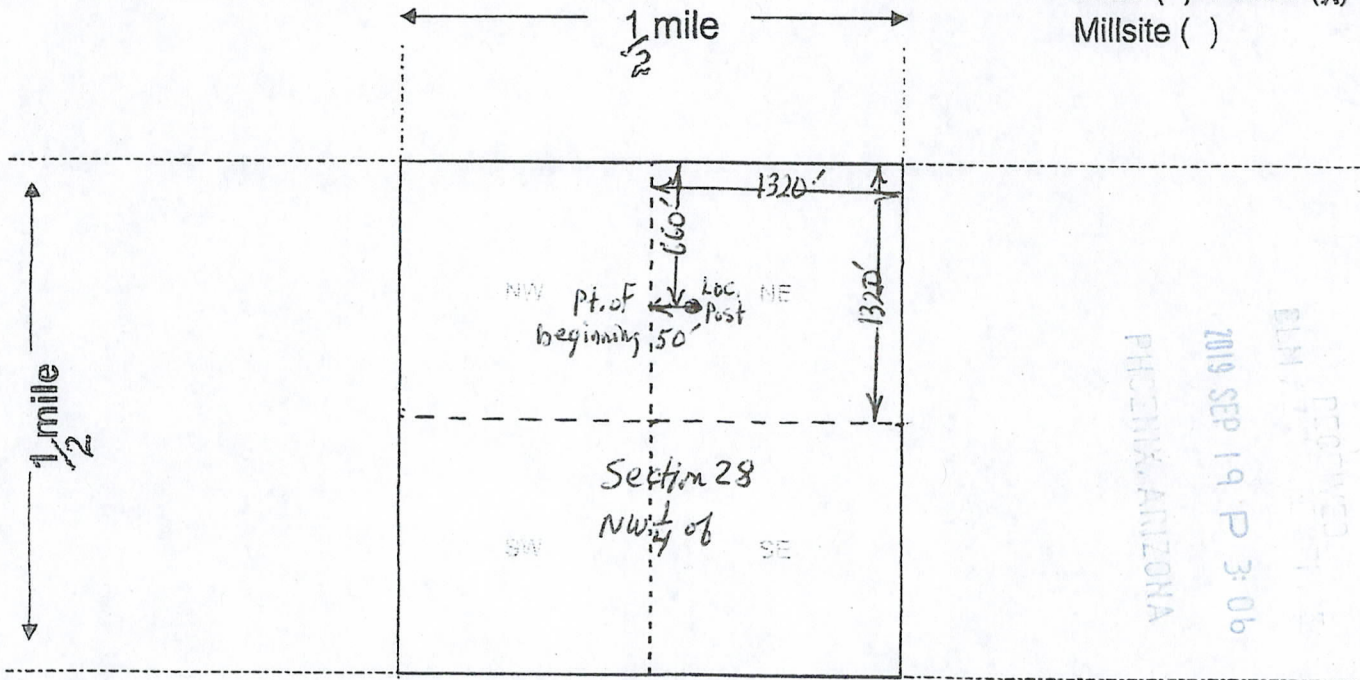
Locator Michael Leu Michael Leu

Locator Marie Leu Marie Leu

AMC457063

MINING CLAIM MAP

Lode () Placer (X)
Millsite ()



REC'D
 2019 SEP 19 P 3:06
 PHOENIX, ARIZONA

Scale: 1" = 2000 feet



1. The above map depicts the Sedona Golden Gem #8 mining claim, which is located in Section (s) 28, Township 17 N, Range 4 E, Gila and Salt River Base and Meridian, Yavapai County, Arizona. Total claim acreage is 40 acres

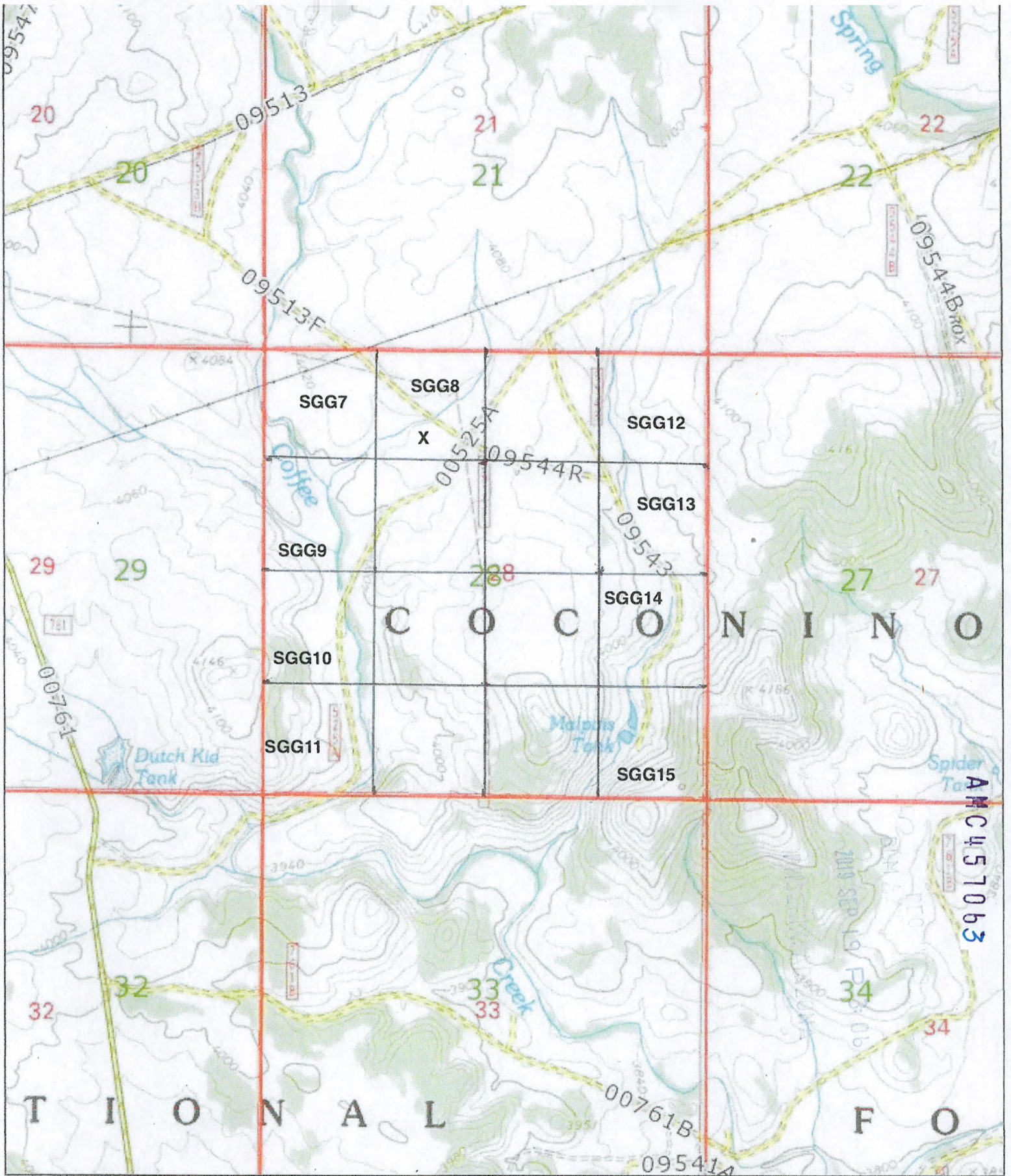
2. The type of corner and location monuments used are as follows: 4 foot wooden post with attached Location Notice

3. The bearings and distances in degrees and feet between claim corners and to a public land survey monument are as depicted on the map.

4. If the claim is a placer or millsite claim with exterior limits conforming to legal subdivisions of the public survey, provide a legal description of the claim NE 1/4 of NW 1/4 of Section 28, T17N, R4E, G+SRB+M

AMC451063

Form MCF100a
Revised Oct 2018



AMC451063



0 ————— 0.5 Mi
0 ————— 2000 Ft

AND WHEN RECORDED RETURN TO:

Michael Leu
7705 St. James Dr.
Mentor, OH 44060

Location Notice for Association Placer Mining Claim

Notice is hereby given that the undersigned have on this **September 17, 2019**, located an association placer mining claim in Pinal County, Arizona.

The name of the claim is **Sedona Golden Gem #9**, and is situated in the **SW 1/4 of the NW 1/4 of Section 28, Township 17 N., Range 4 E., Gila & Salt River Base and Meridian, Arizona, being 40 acres (+/-)**.

Claim is for recreational, Casual Use, as defined by the BLM.

The locators of this claim are:

Michael Leu,
7705 St. James Drive, Mentor, OH 44060
440-225-5991

and Marie Leu,
7705 St. James Drive, Mentor, OH 44060.

PHOENIX, ARIZONA
2019 SEP 19 P 3:06
BLM / DISTRICT OFFICE

The locality of this claim with reference to some natural object or permanent monument and additional information concerning its locality are as follows:

Beginning at a wood post where a copy of this notice is posted: then 50 feet east to the center of the east end line, then 660 feet north to the northeast corner, then 1320 feet west to the northwest corner, then 1320 feet south to the southwest corner, then 1320 feet east to the southeast corner, then 660 feet north to the point of beginning.

Dated and posted on the ground this **September 17, 2019**.

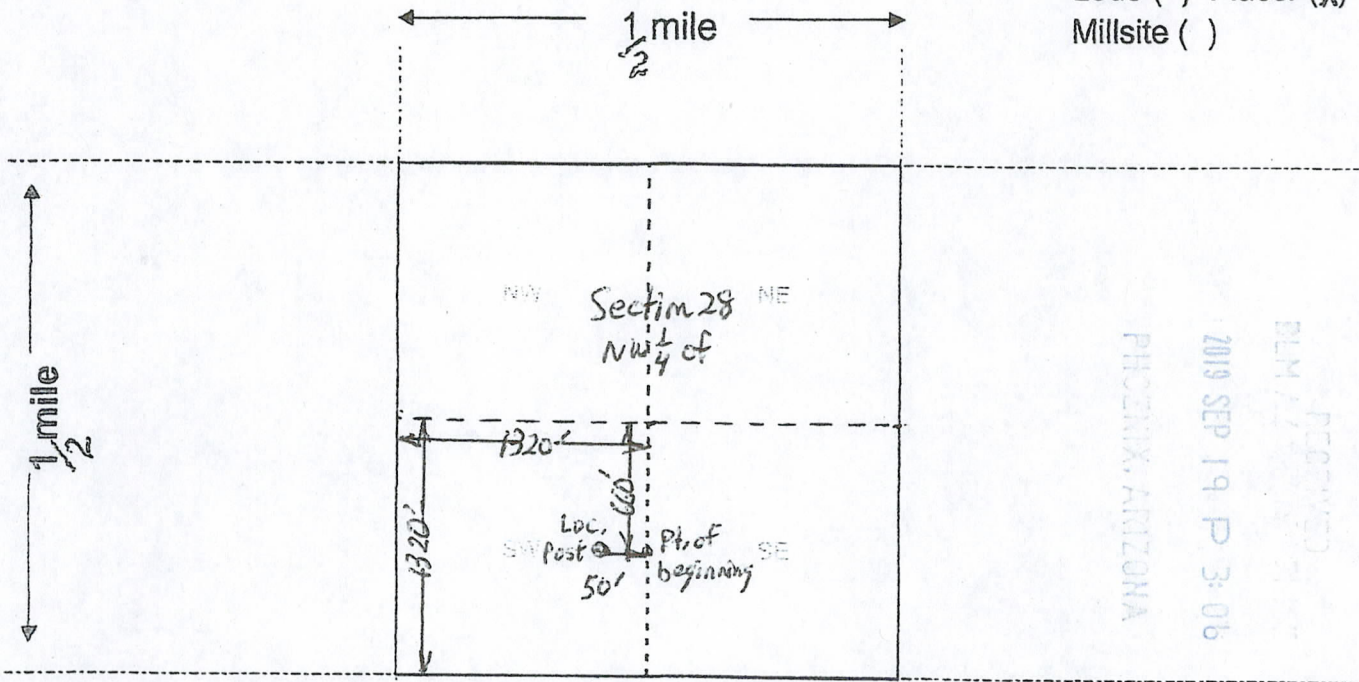
Locator Michael Leu Michael Leu

Locator Marie Leu Marie Leu

AMC 457064

MINING CLAIM MAP

Lode () Placer (X)
Millsite ()



RECEIVED
DLM / 2
2019 SEP 19 P 3:06
PHOENIX, ARIZONA

Scale: 1" = 2000 feet



1. The above map depicts the Sedona Golden Gem #9 mining claim, which is located in Section (s) 28, Township 17 N, Range 4 E, Gila and Salt River Base and Meridian, Yavapai County, Arizona. Total claim acreage is 40 acres

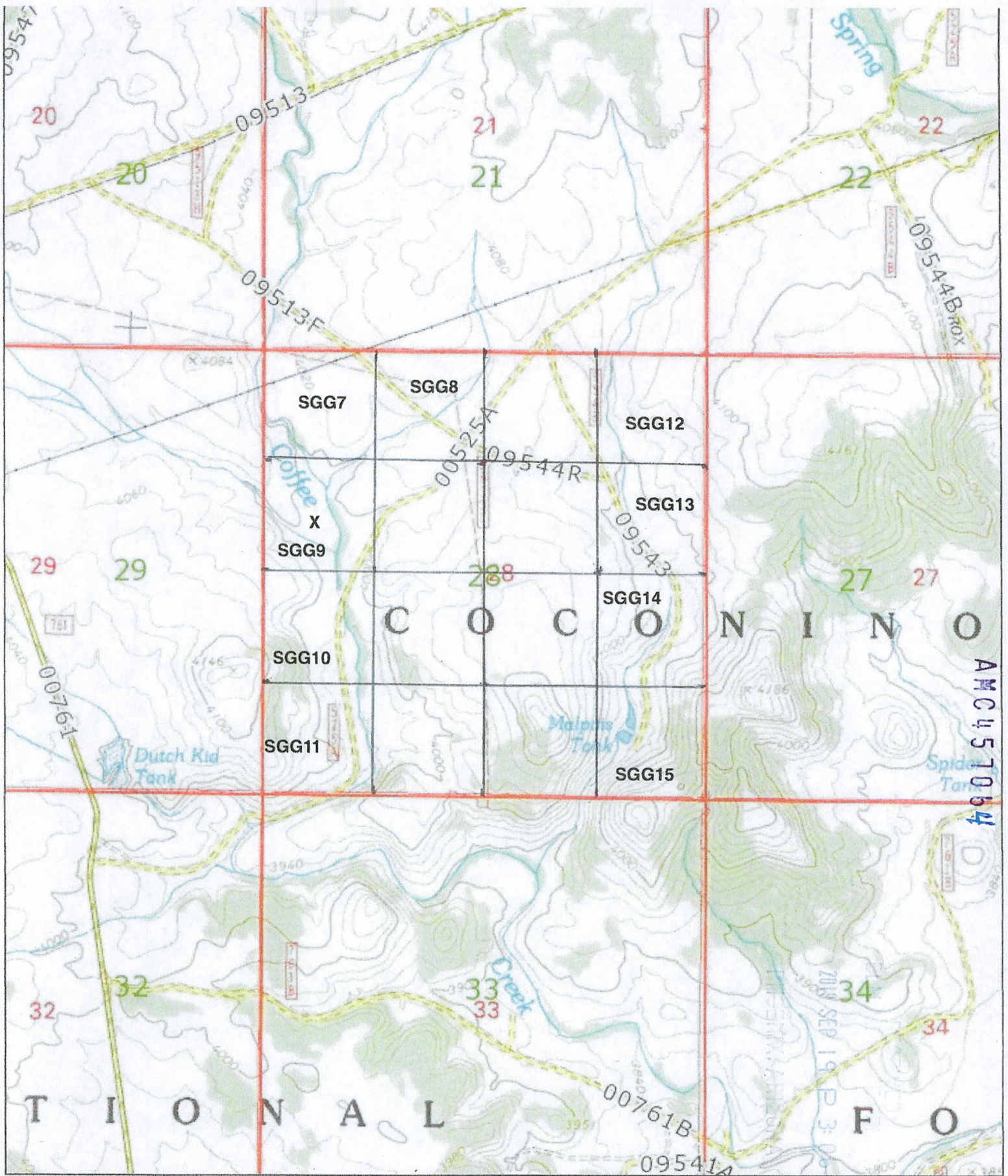
2. The type of corner and location monuments used are as follows: 4 foot wooden post with attached Location Notice

3. The bearings and distances in degrees and feet between claim corners and to a public land survey monument are as depicted on the map.

4. If the claim is a placer or millsite claim with exterior limits conforming to legal subdivisions of the public survey, provide a legal description of the claim SW 1/4 of NW 1/4 of Section 28, T17N, R4E, G+SRB+M

AMC457064

Form MCF100a
Revised Oct 2018



0 ————— 0.5 Mi
0 ————— 2000 Ft

AND WHEN RECORDED RETURN TO:

Michael Leu
7705 St. James Dr.
Mentor, OH 44060

Location Notice for Association Placer Mining Claim

Notice is hereby given that the undersigned have on this **September 17, 2019**, located an association placer mining claim in Pinal County, Arizona.

The name of the claim is **Sedona Golden Gem #10**, and is situated in the **NW 1/4 of the SW 1/4 of Section 28, Township 17 N., Range 4 E., Gila & Salt River Base and Meridian, Arizona, being 40 acres (+/-)**.

Claim is for recreational, Casual Use, as defined by the BLM.

The locators of this claim are:

**Michael Leu,
7705 St. James Drive, Mentor, OH 44060
440-225-5991**

**and Marie Leu,
7705 St. James Drive, Mentor, OH 44060.**

RECEIVED
BLM / PHOENIX
2019 SEP 19 P 3:01
PHOENIX, ARIZONA

The locality of this claim with reference to some natural object or permanent monument and additional information concerning its locality are as follows:

Beginning at a wood post where a copy of this notice is posted: then 50 feet south to the center of the south end line, then 660 feet east to the southeast corner, then 1320 feet north to the northeast corner, then 1320 feet west to the northwest corner, then 1320 feet south to the southwest corner, then 660 feet east to the point of beginning.

Dated and posted on the ground this **September 17, 2019**.

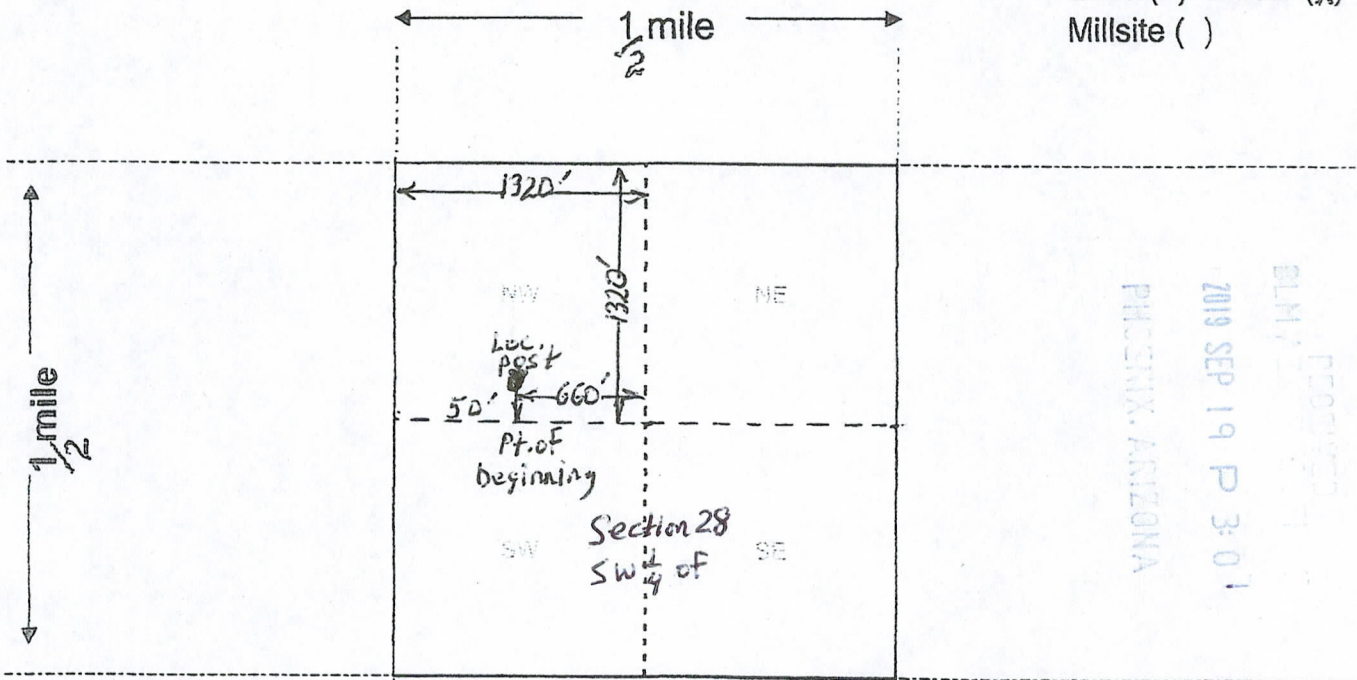
Locator Michael Leu Michael Leu

Locator Marie Leu Marie Leu

AMC457065

MINING CLAIM MAP

Lode () Placer (X)
Millsite ()



BLM RECEIVED
 2019 SEP 19 P 3:01
 PHOENIX, ARIZONA

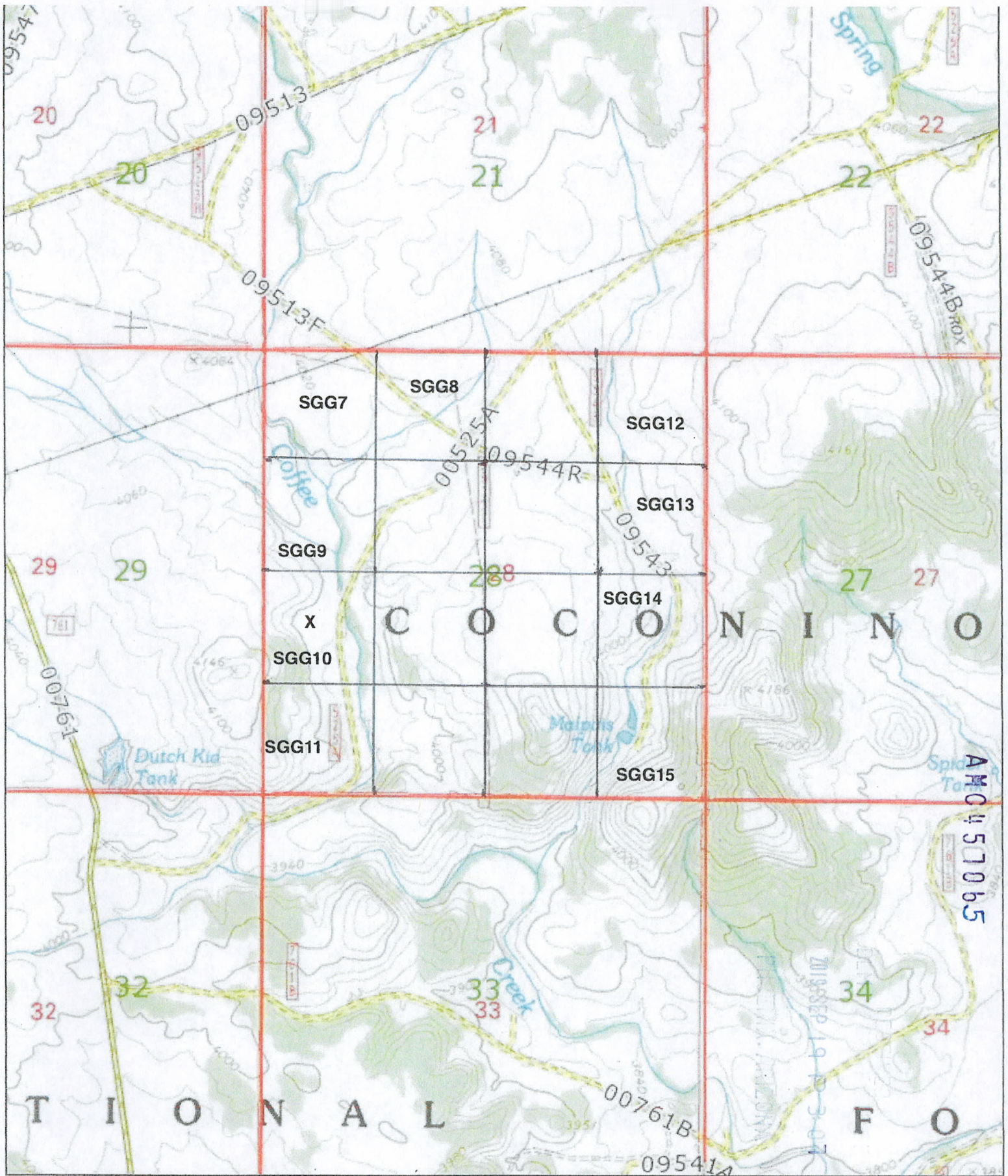
AMC457065

Scale: 1" = 2000 feet



- The above map depicts the Sedona Golden Gem #10 mining claim, which is located in Section (s) 28, Township 17 N, Range 4 E, Gila and Salt River Base and Meridian, Yavapai County, Arizona. Total claim acreage is 40 acres
- The type of corner and location monuments used are as follows: 4 foot wooden post with attached Location Notice
- The bearings and distances in degrees and feet between claim corners and to a public land survey monument are as depicted on the map.
- If the claim is a placer or millsite claim with exterior limits conforming to legal subdivisions of the public survey, provide a legal description of the claim NW 1/4 of SW 1/4 of Section 28, T 17N, R 4E, G+SRB+M

Form MCF100a
Revised Oct 2018



0 ————— 0.5 Mi
0 ————— 2000 Ft

AND WHEN RECORDED RETURN TO:

Michael Leu
7705 St. James Dr.
Mentor, OH 44060

Location Notice for Association Placer Mining Claim

Notice is hereby given that the undersigned have on this **September 17, 2019**, located an association placer mining claim in Pinal County, Arizona.

The name of the claim is **Sedona Golden Gem #11**, and is situated in the **SW 1/4 of the SW 1/4 of Section 28, Township 17 N., Range 4 E., Gila & Salt River Base and Meridian, Arizona, being 40 acres (+/-).**

Claim is for recreational, Casual Use, as defined by the BLM.

The locators of this claim are:

**Michael Leu,
7705 St. James Drive, Mentor, OH 44060
440-225-5991**

**and Marie Leu,
7705 St. James Drive, Mentor, OH 44060.**

FILED IN PINAL COUNTY, ARIZONA
2019 SEP 19 P 3:07
RECEIVED

The locality of this claim with reference to some natural object or permanent monument and additional information concerning its locality are as follows:

Beginning at a wood post where a copy of this notice is posted: then 50 feet east to the center of the east end line, then 660 feet north to the northeast corner, then 1320 feet west to the northwest corner, then 1320 feet south to the southwest corner, then 1320 feet east to the southeast corner, then 660 feet north to the point of beginning.

Dated and posted on the ground this **September 17, 2019**.

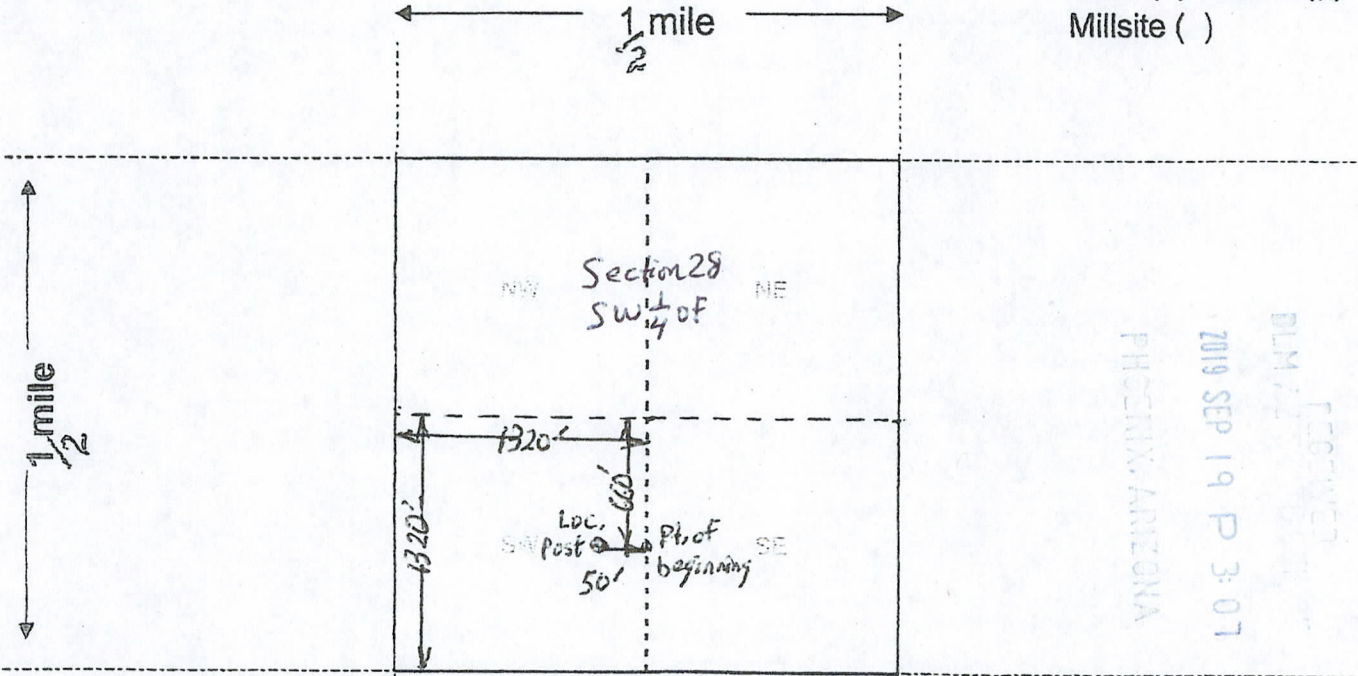
Locator Michael Leu Michael Leu

Locator Marie Leu Marie Leu

AMC 451066

MINING CLAIM MAP

Lode () Placer (X)
Millsite ()



PHOENIX, ARIZONA
 2019 SEP 19 P 3:07
 DLMA RECEIVED

Scale: 1" = 2000 feet



1. The above map depicts the Sedona Golden Gem #11 mining claim, which is located in Section (s) 28, Township 17 N, Range 4 E, Gila and Salt River Base and Meridian, Yavapai County, Arizona. Total claim acreage is 40 acres

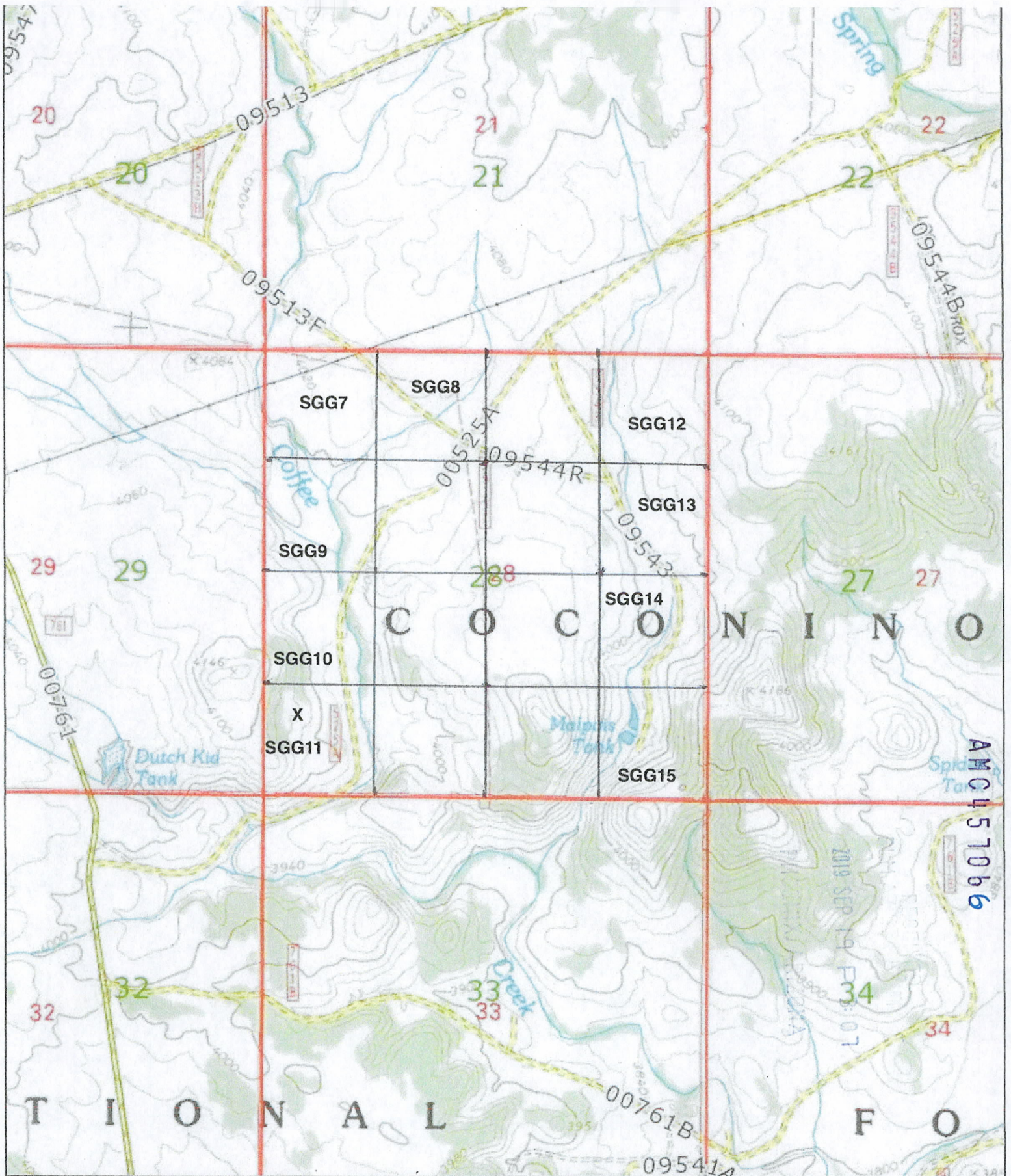
2. The type of corner and location monuments used are as follows: 4 foot wooden post with attached Location Notice

3. The bearings and distances in degrees and feet between claim corners and to a public land survey monument are as depicted on the map.

4. If the claim is a placer or millsite claim with exterior limits conforming to legal subdivisions of the public survey, provide a legal description of the claim

SW 1/4 of SW 1/4 of Section 28, T17N, R4E, G+SRB+M.

AMC 457066



0 0.5 Mi
0 2000 Ft

AMC 451066

AND WHEN RECORDED RETURN TO:

Michael Leu
7705 St. James Dr.
Mentor, OH 44060

Location Notice for Association Placer Mining Claim

Notice is hereby given that the undersigned have on this **September 17, 2019**, located an association placer mining claim in Pinal County, Arizona.

The name of the claim is **Sedona Golden Gem #12**, and is situated in the **NE 1/4 of the NE 1/4 of Section 28, Township 17 N., Range 4 E., Gila & Salt River Base and Meridian, Arizona, being 40 acres (+/-)**.

Claim is for recreational, Casual Use, as defined by the BLM.

The locators of this claim are:

Michael Leu,
7705 St. James Drive, Mentor, OH 44060
440-225-5991

and Marie Leu,
7705 St. James Drive, Mentor, OH 44060.

The locality of this claim with reference to some natural object or permanent monument and additional information concerning its locality are as follows:

Beginning at a wood post where a copy of this notice is posted: then 50 feet west to the center of the west end line, then 660 feet north to the northwest corner, then 1320 feet east to the northeast corner, then 1320 feet south to the southeast corner, then 1320 feet west to the southwest corner, then 660 feet north to the point of beginning.

Dated and posted on the ground this **September 17, 2019**.

Locator Michael Leu Michael Leu

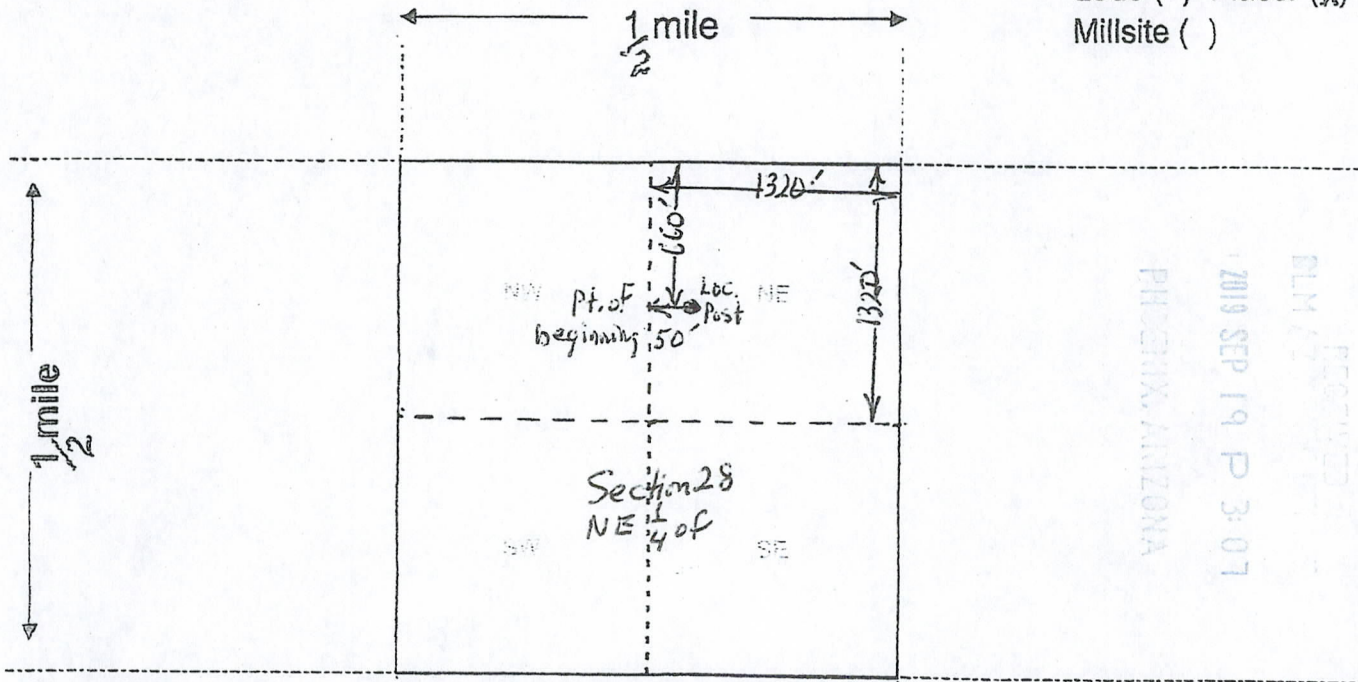
Locator Marie Leu Marie Leu

PHOENIX, ARIZONA
2019 SEP 19 P 3:07
ELM / 1775000

AMC457067

MINING CLAIM MAP

Lode () Placer (X)
Millsite ()



RECORDED
2019 SEP 19 P 3:07
PHOENIX, ARIZONA

AMC457067

Scale: 1" = 2000 feet



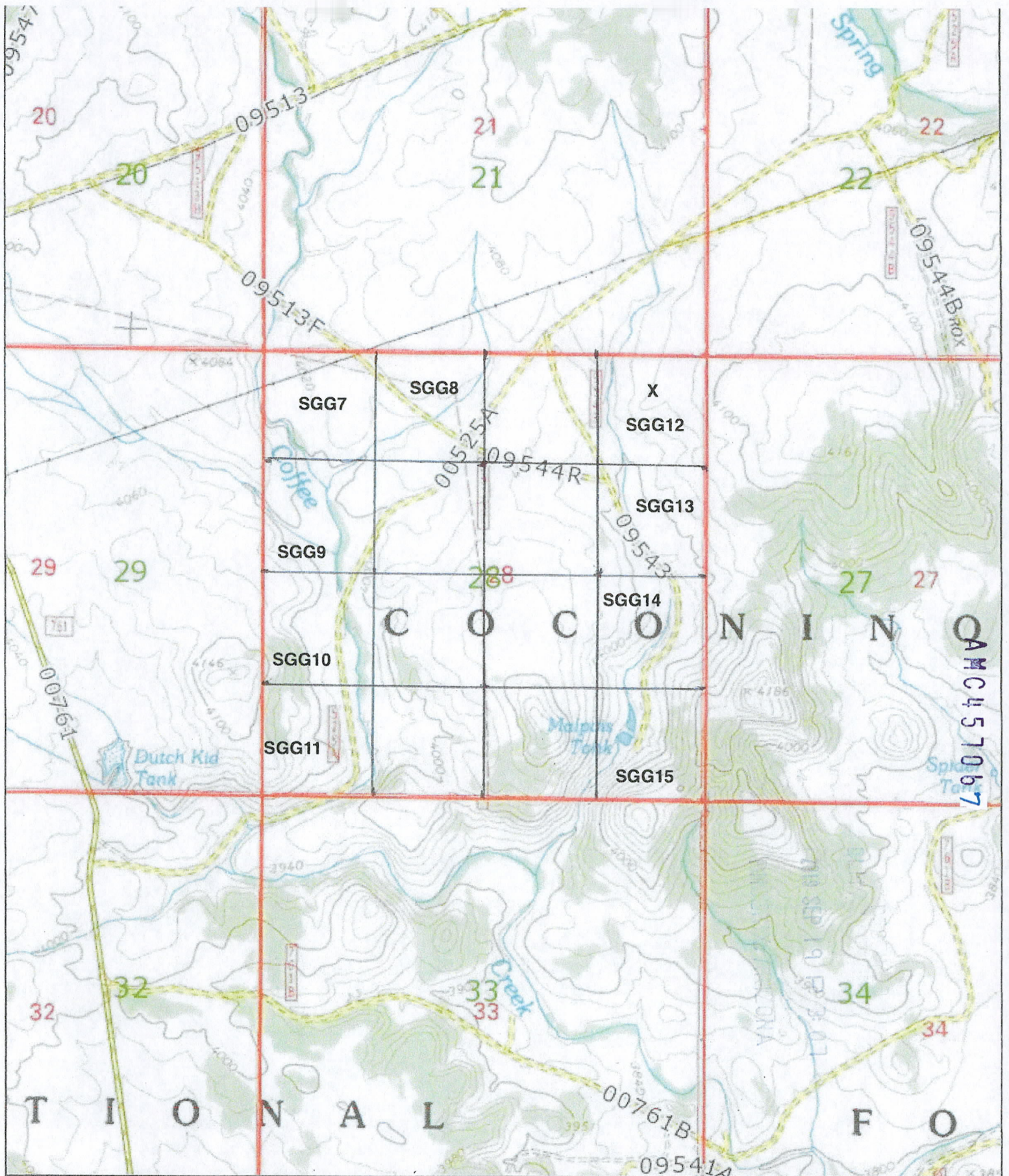
1. The above map depicts the Sedona Golden Gen #12 mining claim, which is located in Section (s) 28, Township 17 N, Range 4 E, Gila and Salt River Base and Meridian, Yavapai County, Arizona. Total claim acreage is 40 acres

2. The type of corner and location monuments used are as follows: 4 foot wooden post with attached Location Notice

3. The bearings and distances in degrees and feet between claim corners and to a public land survey monument are as depicted on the map.

4. If the claim is a placer or millsite claim with exterior limits conforming to legal subdivisions of the public survey, provide a legal description of the claim NE 1/4 of NE 1/4 of Section 28, T17N, R4E, G+SRB+M

Form MCF100a
Revised Oct 2018



AND WHEN RECORDED RETURN TO:

Michael Leu
7705 St. James Dr.
Mentor, OH 44060

Location Notice for Association Placer Mining Claim

Notice is hereby given that the undersigned have on this **September 17, 2019**, located an association placer mining claim in Pinal County, Arizona.

The name of the claim is **Sedona Golden Gem #13**, and is situated in the **SE 1/4 of the NE 1/4 of Section 28, Township 17 N., Range 4 E., Gila & Salt River Base and Meridian, Arizona, being 40 acres (+/-)**.

Claim is for recreational, Casual Use, as defined by the BLM.

The locators of this claim are:

Michael Leu,
7705 St. James Drive, Mentor, OH 44060
440-225-5991

and Marie Leu,
7705 St. James Drive, Mentor, OH 44060.

RECORDED
2019 SEP 19 P 3:01
PINAL COUNTY, ARIZONA

The locality of this claim with reference to some natural object or permanent monument and additional information concerning its locality are as follows:

Beginning at a wood post where a copy of this notice is posted: then 50 feet east to the center of the east end line, then 660 feet north to the northeast corner, then 1320 feet west to the northwest corner, then 1320 feet south to the southwest corner, then 1320 feet east to the southeast corner, then 660 feet north to the point of beginning.

AMC457068

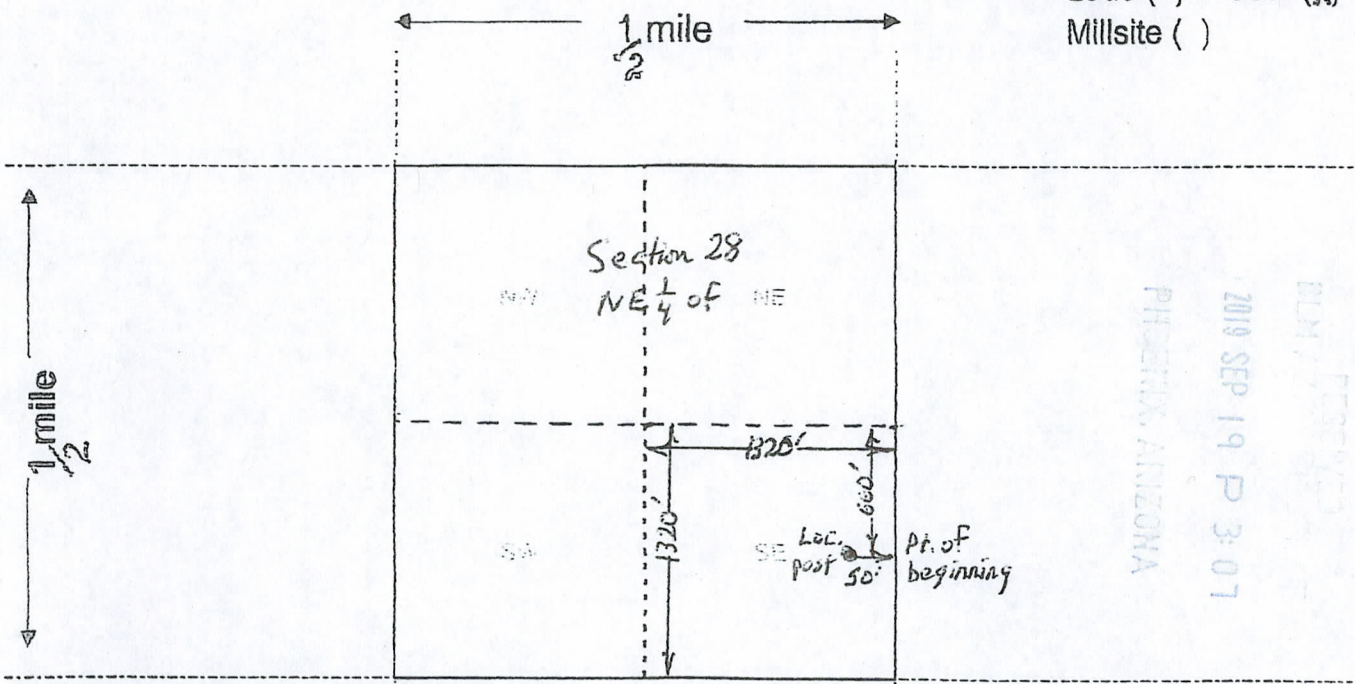
Dated and posted on the ground this **September 17, 2019**.

Locator Michael Leu Michael Leu

Locator Marie Leu Marie Leu

MINING CLAIM MAP

Lode () Placer (X)
Millsite ()



PHOENIX, ARIZONA
 2019 SEP 19 P 3:07
 PLM / P30702

Scale: 1" = 2000 feet



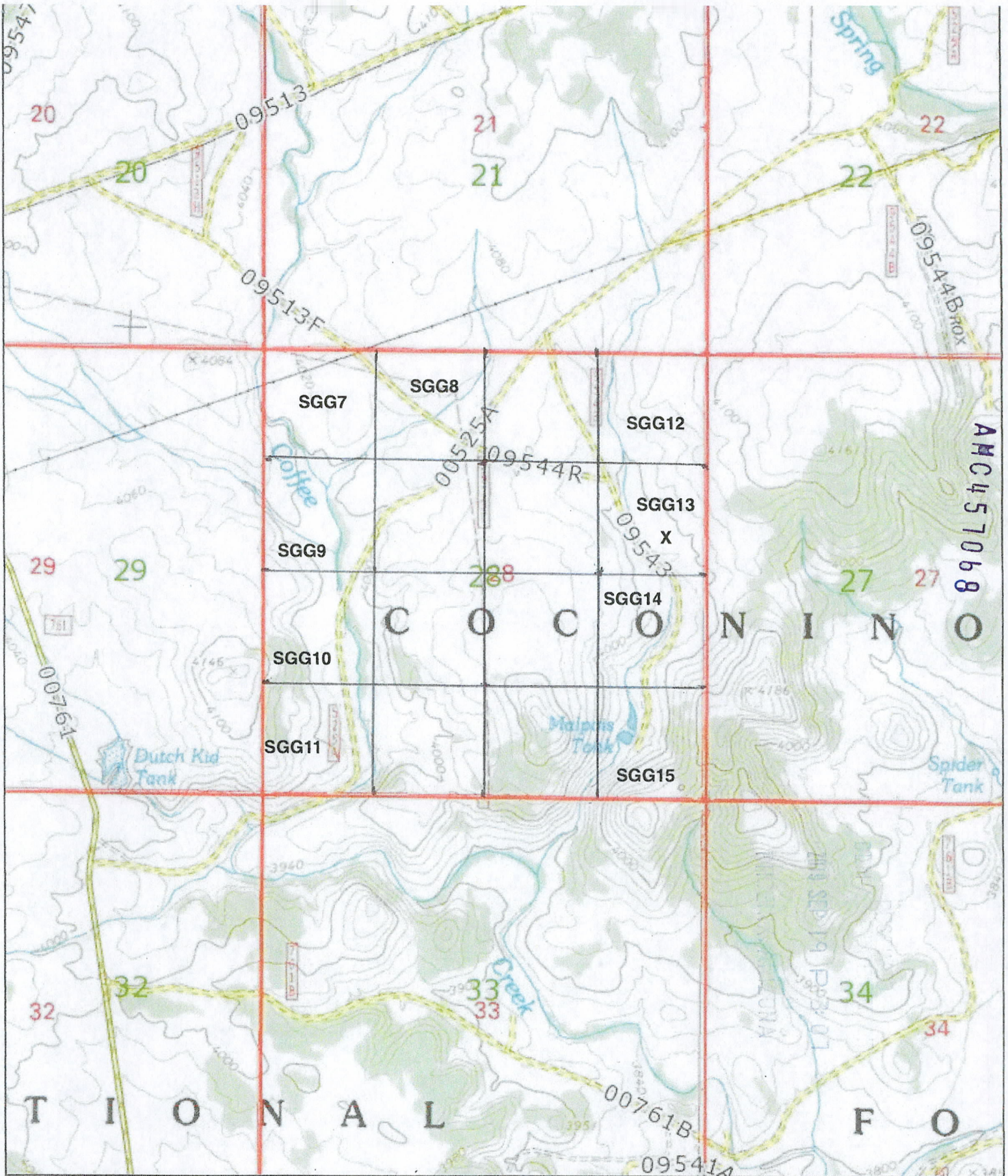
1. The above map depicts the Sedona Golden Gem #13 mining claim, which is located in Section (s) 28, Township 17 N, Range 4 E, Gila and Salt River Base and Meridian, Yavapai County, Arizona. Total claim acreage is 40 acres

2. The type of corner and location monuments used are as follows: 4 foot wooden post with copy of Location Notice

3. The bearings and distances in degrees and feet between claim corners and to a public land survey monument are as depicted on the map.

4. If the claim is a placer or millsite claim with exterior limits conforming to legal subdivisions of the public survey, provide a legal description of the claim SE 1/4 of NE 1/4 of Section 28, T17N, R4E, G# SRB+M

AMC451068



0 ————— 0.5 Mi
0 ————— 2000 Ft

AND WHEN RECORDED RETURN TO:

Michael Leu
7705 St. James Dr.
Mentor, OH 44060

Location Notice for Association Placer Mining Claim

Notice is hereby given that the undersigned have on this **September 17, 2019**, located an association placer mining claim in Pinal County, Arizona.

The name of the claim is **Sedona Golden Gem #14**, and is situated in the **NE 1/4 of the SE 1/4 of Section 28, Township 17 N., Range 4 E., Gila & Salt River Base and Meridian, Arizona, being 40 acres (+/-).**

Claim is for recreational, Casual Use, as defined by the BLM.

The locators of this claim are:

**Michael Leu,
7705 St. James Drive, Mentor, OH 44060
440-225-5991**

**and Marie Leu,
7705 St. James Drive, Mentor, OH 44060.**

PHOENIX, ARIZONA
2019 SEP 19 P 3:07
BLM

The locality of this claim with reference to some natural object or permanent monument and additional information concerning its locality are as follows:

Beginning at a wood post where a copy of this notice is posted: then 50 feet west to the center of the west end line, then 660 feet north to the northwest corner, then 1320 feet east to the northeast corner, then 1320 feet south to the southeast corner, then 1320 feet west to the southwest corner, then 660 feet north to the point of beginning.

Dated and posted on the ground this **September 17, 2019**.

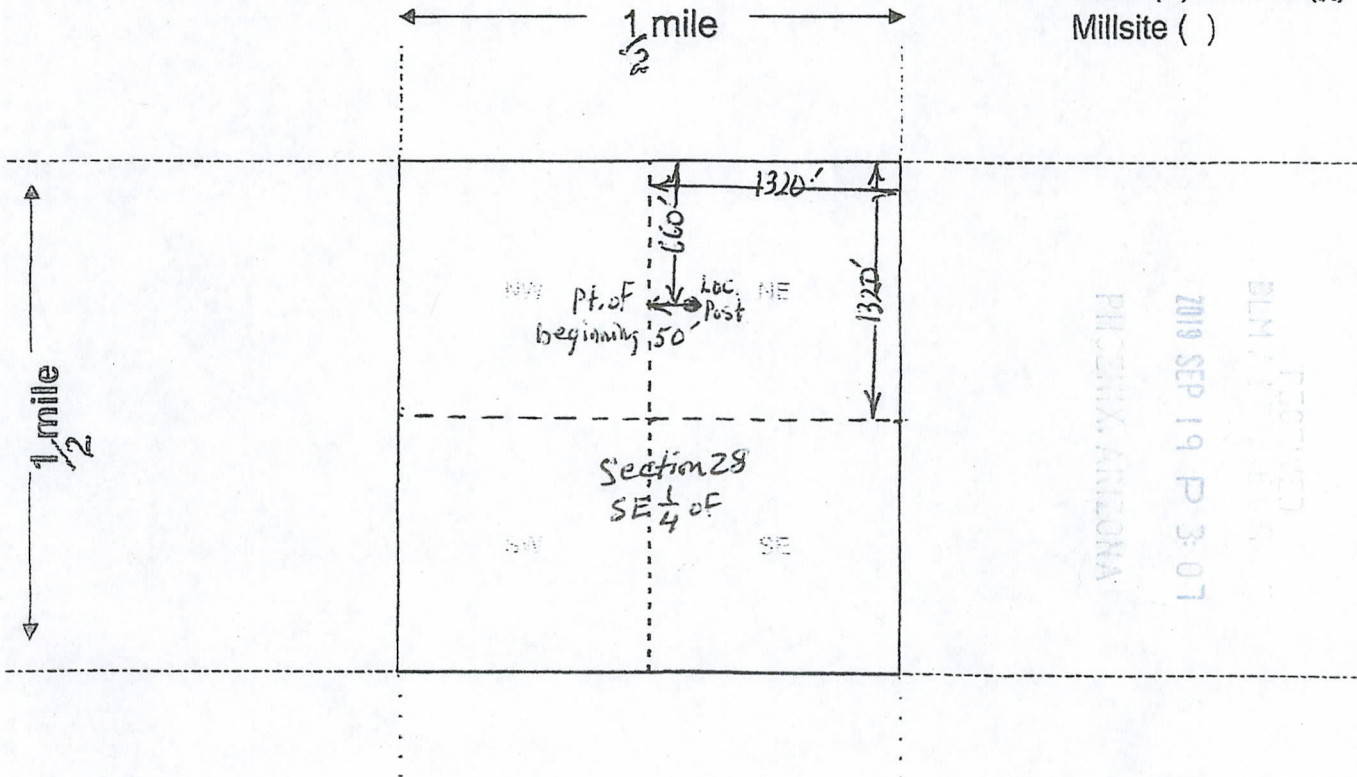
Locator Michael Leu Michael Leu

Locator Marie Leu Marie Leu

AMC 451069

MINING CLAIM MAP

Lode () Placer (X)
Millsite ()



RECEIVED
 2019 SEP 19 P 3:07
 PHOENIX, ARIZONA

Scale: 1" = 2000 feet



1. The above map depicts the Sedona Golden Gem #14 mining claim, which is located in Section (s) 28, Township 17 N, Range 4 E, Gila and Salt River Base and Meridian, Yavapai County, Arizona. Total claim acreage is 40 acres

2. The type of corner and location monuments used are as follows: 4 foot wooden post with attached Location Notice

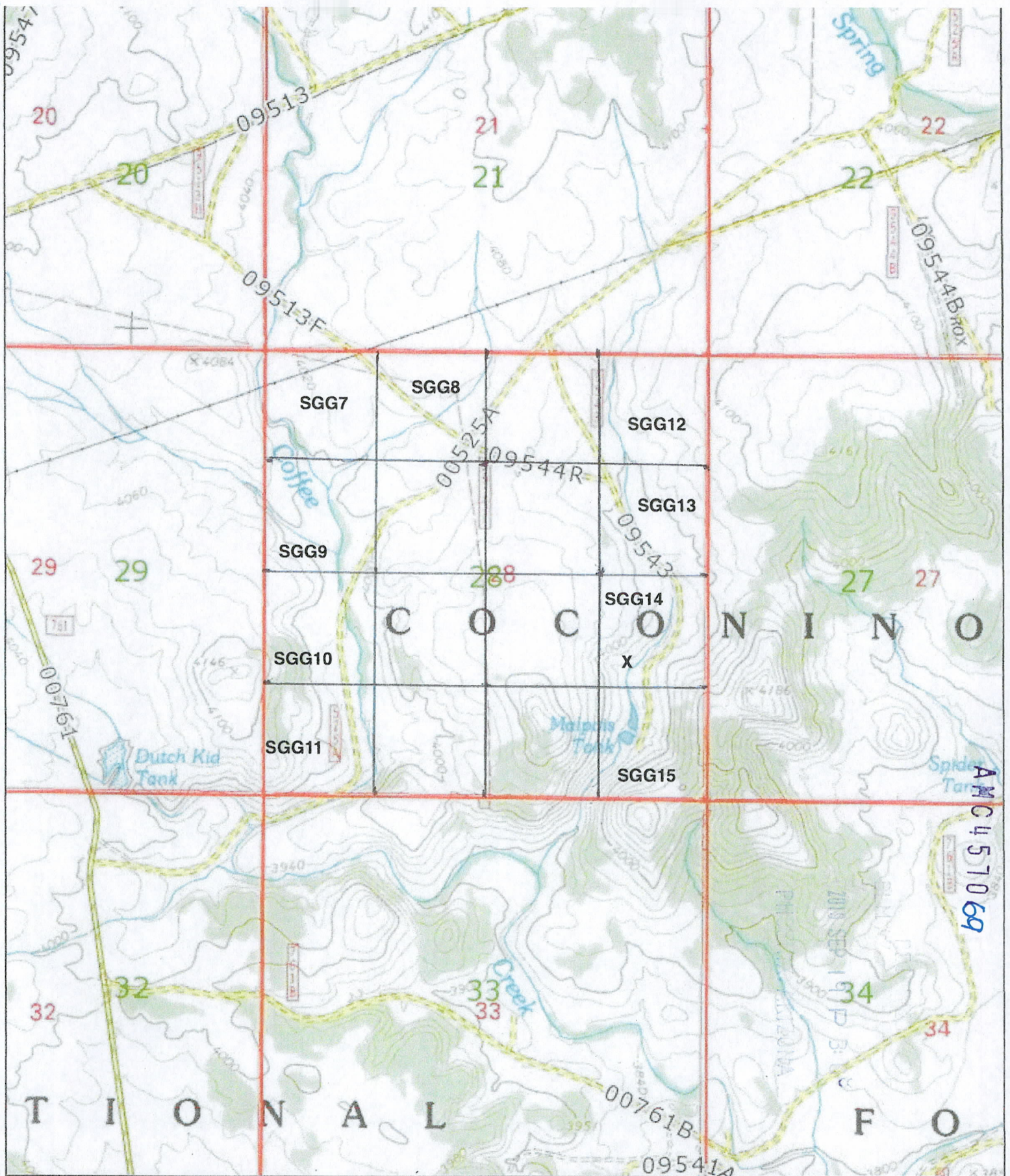
3. The bearings and distances in degrees and feet between claim corners and to a public land survey monument are as depicted on the map.

4. If the claim is a placer or millsite claim with exterior limits conforming to legal subdivisions of the public survey, provide a legal description of the claim NE $\frac{1}{4}$ of SE $\frac{1}{4}$ of Section 28, T17N, R4E, G+SRB+M

ANCU57069

Form MCF100a
Revised Oct 2018

This form is available from the Arizona Geology Survey and may be reproduced.



AND WHEN RECORDED RETURN TO:

Michael Leu
7705 St. James Dr.
Mentor, OH 44060

Location Notice for Association Placer Mining Claim

Notice is hereby given that the undersigned have on this **September 17, 2019**, located an association placer mining claim in Pinal County, Arizona.

The name of the claim is **Sedona Golden Gem #15**, and is situated in the **SE 1/4 of the SE 1/4 of Section 28, Township 17 N., Range 4 E., Gila & Salt River Base and Meridian, Arizona, being 40 acres (+/-)**.

Claim is for recreational, Casual Use, as defined by the BLM.

The locators of this claim are:

Michael Leu,
7705 St. James Drive, Mentor, OH 44060
440-225-5991

and Marie Leu,
7705 St. James Drive, Mentor, OH 44060.

RECORDED
PLM 47
2019 SEP 19 P 3:08
PINAL COUNTY, ARIZONA

The locality of this claim with reference to some natural object or permanent monument and additional information concerning its locality are as follows:

Beginning at a wood post where a copy of this notice is posted: then 50 feet east to the center of the east end line, then 660 feet north to the northeast corner, then 1320 feet west to the northwest corner, then 1320 feet south to the southwest corner, then 1320 feet east to the southeast corner, then 660 feet north to the point of beginning.

Dated and posted on the ground this **September 17, 2019**.

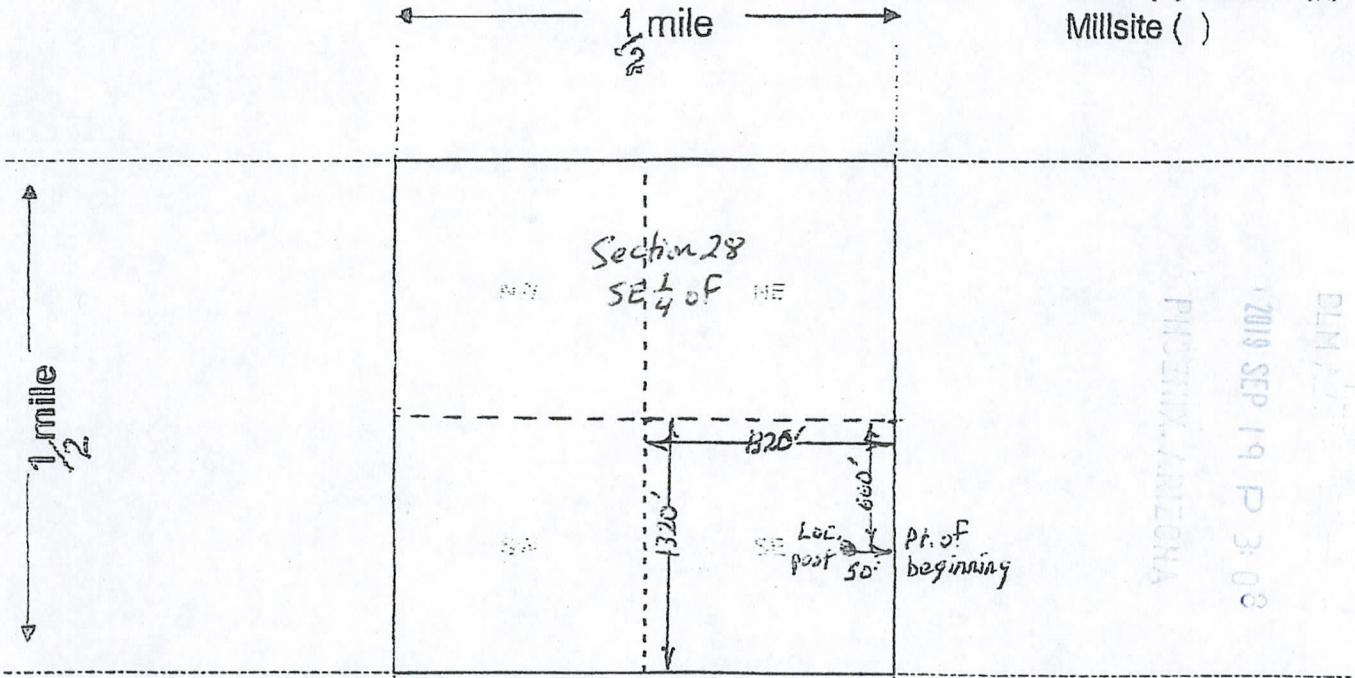
Locator Michael Leu Michael Leu

Locator Marie Leu Marie Leu

AMC457070

MINING CLAIM MAP

Lode () Placer (X)
Millsite ()



DLN / P...
 PHOENIX, ARIZONA
 2019 SEP 19 P 3:08

Scale: 1" = 2000 feet



1. The above map depicts the Sedona Golden Gem #15 mining claim, which is located in Section (s) 28, Township 17 N, Range 4 E, Gila and Salt River Base and Meridian, Yavapai County, Arizona. Total claim acreage is 40 acres

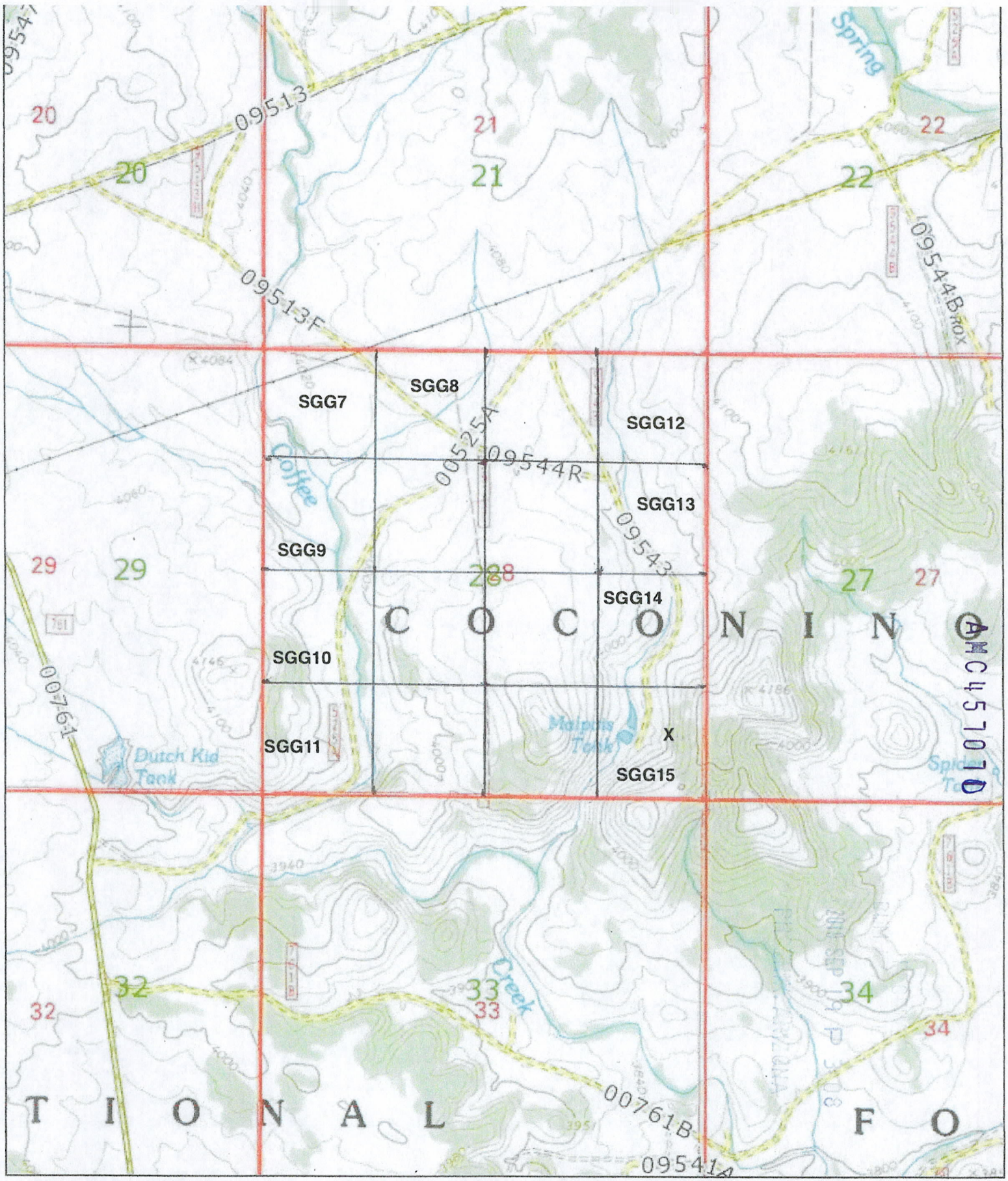
2. The type of corner and location monuments used are as follows: 4 foot wooden post with copy of Location Notice

3. The bearings and distances in degrees and feet between claim corners and to a public land survey monument are as depicted on the map.

4. If the claim is a placer or millsite claim with exterior limits conforming to legal subdivisions of the public survey, provide a legal description of the claim SE 1/4 of SE 1/4 of Section 28, T17N, R4E, G+SRBM

Form MCF100a
Revised Oct 2018

AMC45707D



0 ————— 0.5 Mi
 0 ————— 2000 Ft



LR2000 Internal

CR Geographic Report with Land

Download User Guide (pdf)

Purpose: This report produces a geographic listing of case information based on retrieval by Meridian/Township/Range. This report format will display the case type, case disposition, meridian, township, range, section, survey type, survey number, surface management agency, pending actions, serial number, and total case acres.

To refresh the query, do a **Ctrl-R**. It resets the page and clears any criteria fields that may have entries.



No Results

The specified criteria didn't result in any data. This is often caused by applying filters and/or selection steps that are too restrictive or that contain incorrect values. Please check your analysis filters and selection steps, and try again. The filters or selection steps currently being applied are shown below.

Filters

Disposition is equal to **AUTHORIZED, CANCELLED, EXPIRED, PENDING, REJECTED, RELINQUISHED, WITHDRAWN**

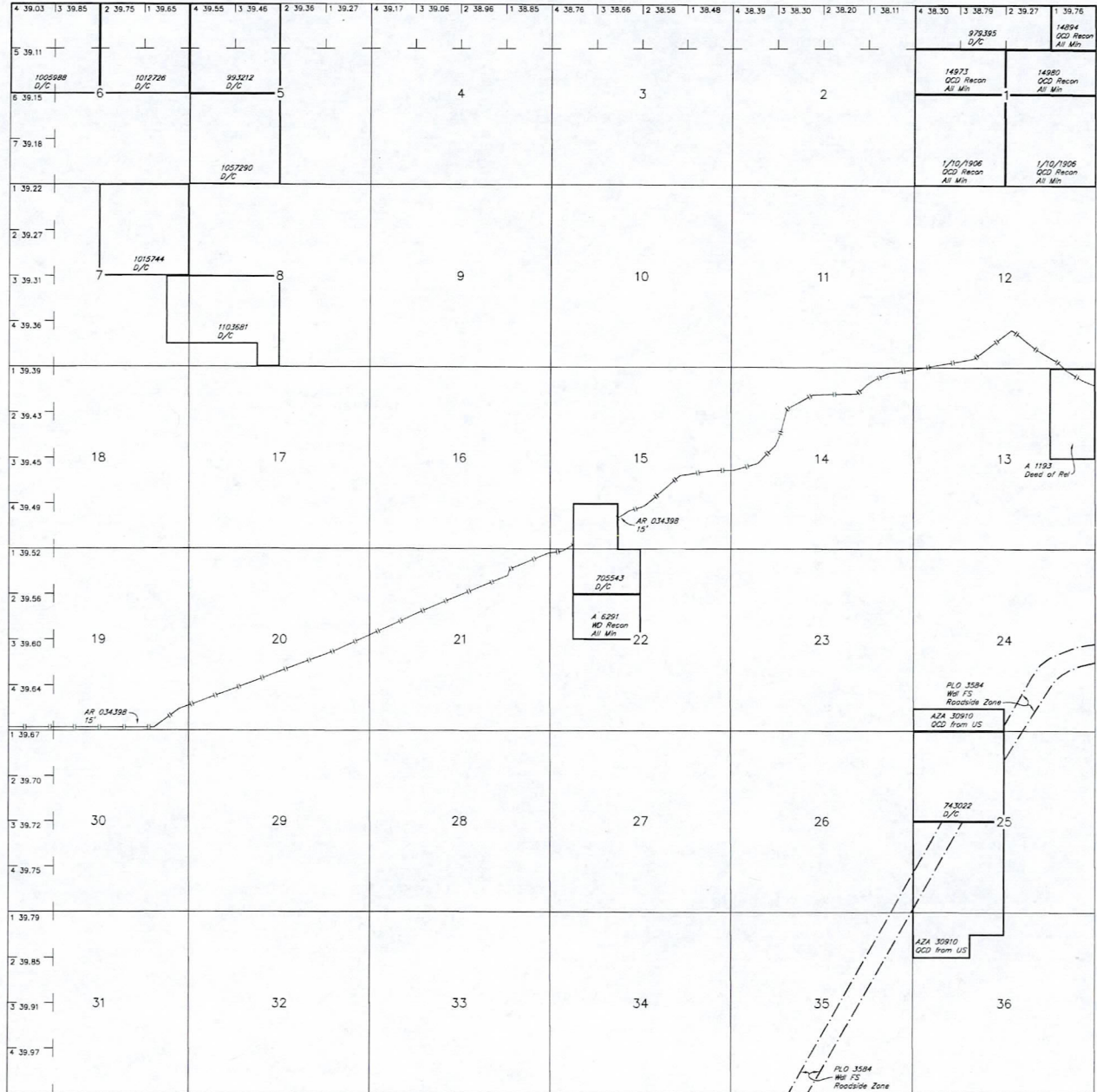
and Meridian Township Range Section is equal to **14 0170N 0040E 026, 14 0170N 0040E 028**

and Admin State is equal to **AZ**

TOWNSHIP 17 NORTH RANGE 4 EAST OF THE GILA AND SALT RIVER MERIDIAN, ARIZONA

YAVAPAI COUNTY
HASSAYAMPAA FIELD OFFICE

STATUS OF PUBLIC DOMAIN LAND AND MINERAL TITLES

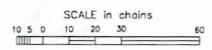


INDEX TO SEGREGATED TRACTS				
RESURVEY TRACT NO	ORIGINAL SURVEY			
	T	R	SEC	SUBDIVISION

FOR ORDERS AFFECTING DISPOSAL OR USE OF UNIDENTIFIED LANDS WITHDRAWN FOR CLASSIFICATION, MINERALS, WATER AND/OR OTHER PUBLIC PURPOSES, REFER TO INDEX OF MISCELLANEOUS DOCUMENTS.

All Tp Included In Well Cocchino NF Proc 81B 7/2/1908

All Tp Included In Determination Area PL 167 AR 026536 7/5/1960



WARNING STATEMENT
This plot is the Bureau's Record of Title, and should be used only as a graphic display of the townships survey data. Records herein do not reflect title changes which may have been effected by later movements of rivers or other bodies of water. Refer to the cadastral surveys for official survey information.

Lat 34°49'10"N
Long 111°52'09"W

CURRENT TO	DSB	GSR Mer
5-21-2010	ACAD	T 17 N
		R 4 E

M. Leu
7705 St. James Dr.
Mentor, OH 44060

2019 SEP 19 P 3:08

PHOENIX, ARIZONA



Bureau of Land Management
Arizona State office
One North Central Ave., Ste. 800
Phoenix, AZ 85004-4427

